- Informative
- Historical
- Pictorial
- Review of

Johnson County

Gc
977.701
J63d
1144721

M. L.

GENEALOGY COLLECTION

ALLEN COUNTY PUBLIC LIBRARY
3 1833 01084 6894

THE AMERICAN AERIAL COUNTY HISTORY SERIES

This is

Johnson County, Iowa

An Up-To-Date Historical Narrative with County and Township Maps and Many Unique Aerial Photographs of Cities, Towns, Villages and Farmsteads

By

JOHN DRURY

Author *Old Illinois Houses*, *Historic Midwest Houses*, *Midwest Heritage*, etc., and member of American Association for State and Local History

1955

PUBLISHED BY

THE LOREE COMPANY

3094 Milwaukee Avenue Chicago 18, Illinois

COPRIGHT 1955 BY THE LOREE CO. ALL RIGHTS RESERVED. PRINTED IN U.S.A.

The American Aerial County History Series

Iowa, No. 2

Counties already published for Illinois:

Macon	Menard	Stevenson
Fulton	Iroquois	Peoria
Champaign	Hancock	
Vermilion	Schuyler	
Tazewell	Stark	
Pike	Knox	
McDonough	Adams	
Logan	Bureau	
De Witt	Mercer	
Cass	Woodford	
Brown	Henry	
Mason	Kankakee	
Piatt	Will	

Counties already published for Indiana:

Newton

Counties already published for Iowa:

Washington
Johnson

Printed in offset lithography
by The Loree Company,
Chicago, Illinois, 1955

ACKNOWLEDGMENTS

1144721

This is the second of a series of new-style Iowa county histories which will eventually include all of the 99 counties of the Hawkeye State. It is part of an over-all publishing project known as The American Aerial County History Series—a project that, ultimately, will embrace all of the 3,103 counties of the United States. A list of already-published volumes for Illinois and Indiana is printed on the back of the title page of this work.

Each book specializes in low-altitude aerial photographs of cities, towns, villages and farmsteads. In each volume, also, are a streamlined history of the county and brief historical narratives of its cities, towns and villages. The text for each volume is being written by John Drury, author of *Historic Midwest Houses, Midwest Heritage,* etc., and member of the American Association for State and and Local History and the Illinois State Historical Society.

In the preparation of this work on Johnson County, Iowa, the writer and publisher hereby acknowledge their gratitude, for advice and assistance generously given them, to Mr. Joseph C. Wolf and Mrs. Ellen Chase of the Newberry Library, Chicago; to Mr. Herbert H. Hewitt, Mrs. Roberta Sutton and Miss Winifred Baum, all of the Chicago Public Library, Chicago; and to various librarians, public officials, business executives and private citizens of Iowa City and Johnson County, Iowa. The author also wishes to express special acknowledgment to his wife, Marion Neville Drury, for research, editorial and proof-reading assistance.

Grateful appreciation is also shown here to officials of the Bureau of Public Roads of the United States Department of Commerce and to officials of the Highway Planning Survey section of the Iowa State Highway Commission for permission to use the Johnson County maps included in this book.

Sources used by the author in preparing this work were: *History of Johnson County, Iowa* (Iowa City, Iowa, 1883); *Iowa: A Guide to the Hawkeye State,* The American Guide Series (The Viking Press, New York, 1941); *County and City Data Book, 1952* (United States Bureau of the Census, Washington, 1952); *The Editor and Publisher Market Guide for 1955* (The Editor and Publisher Company, New York, 1955); *The Rand McNally Commercial Atlas for 1955* (Rand McNally Company, Chicago, 1955).

R. M. Sanders — #3.25

TABLE OF CONTENTS

MAP OF JOHNSON COUNTY VI

STORY OF JOHNSON COUNTY 1

IOWA CITY 17

Big Grove Township (Solon) 21

Cedar Township 43

Clear Creek Township (Tiffin, Oakdale) 63

East Lucas Township 79

Fremont Township (Lone Tree, River Junction) 97

Graham Township (Morse, Elmira, Oasis) 127

Hardin Township (Windham, Cosgrove) 147

Jefferson Township (Swisher, Shueyville, Cou Falls) . . 167

Liberty Township (Hills) 185

Lincoln Township 203

Lucas Township (Iowa City) 219

Madison Township 223

Monroe Township 237

Newport Township (Newport) 251

Oxford Township (Oxford) 269

Penn Township (North Liberty) 291

Pleasant Valley Township 307

Scott Township 321

Sharon Township (Sharon Center) 343

Union Township 377

Washington Township (Amish) 397

West Lucas Township (Coralville, University Heights) . . 429

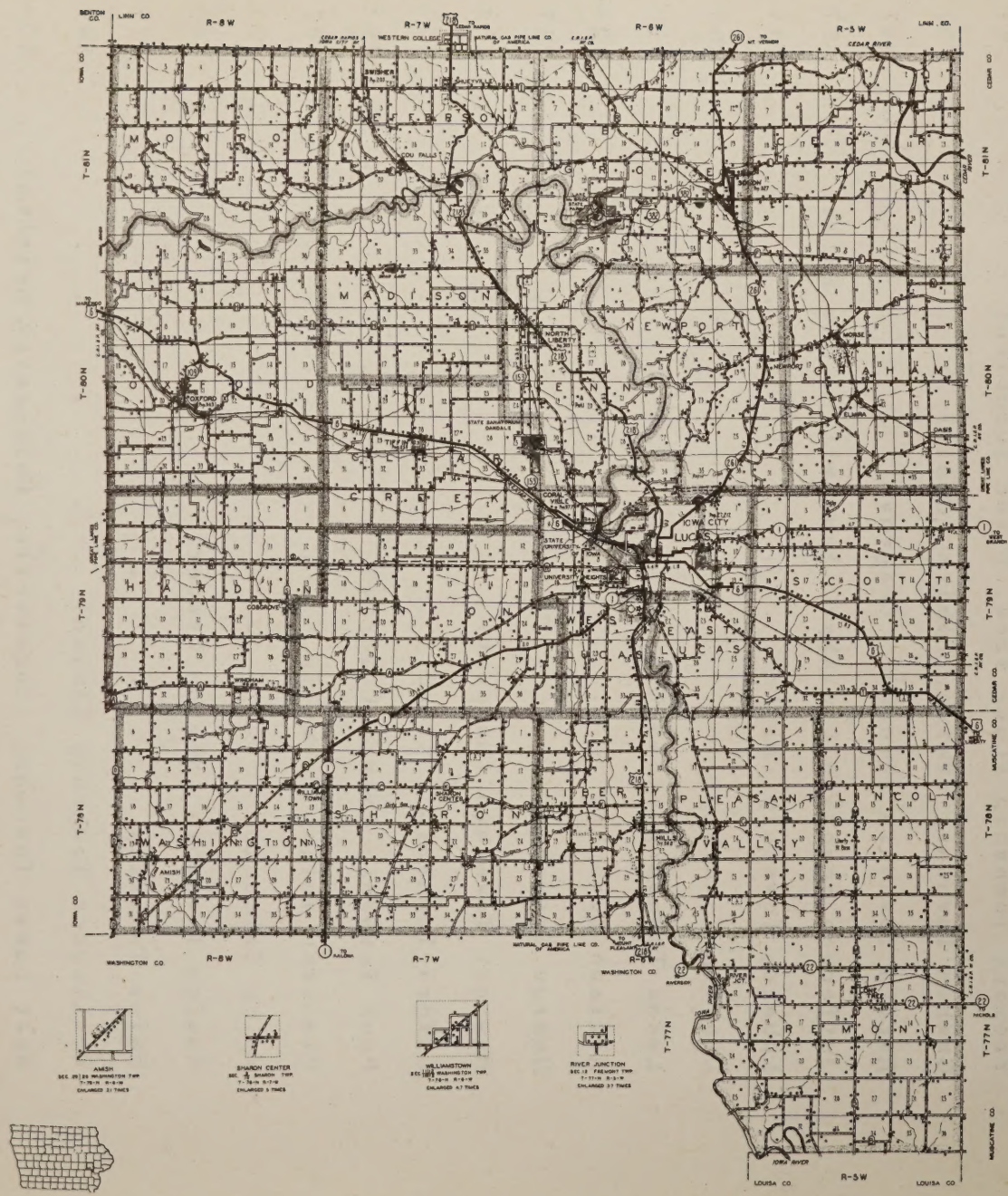

GENERAL HIGHWAY AND TRANSPORTATION MAP

JOHNSON COUNTY

IOWA

PREPARED BY THE
IOWA STATE HIGHWAY COMMISSION
IN COOPERATION WITH THE
U.S. DEPARTMENT OF COMMERCE
BUREAU OF PUBLIC ROADS
DATA OBTAINED FROM
HIGHWAY PLANNING SURVEY

SCALE IN MILES

1953

LEGEND

WESTERN COLLEGE
SEC. 24 COLLEGE TWP. LINN CO.
T-82-N R-7-W
ENLARGED 2.25 TIMES
SEC. 3 JEFFERSON TWP. JOHNSON CO.
T-80-N R-7-W

MORSE
SEC. 9 GRAHAM TWP.
T-80-N R-5-W
ENLARGED 4.8 TIMES

COSGROVE
SEC. 4 HARRISON TWP.
T-80-N R-6-W
ENLARGED 3 TIMES

BAKEVILLE
SEC. 4 JEFFERSON TWP.
T-79-N R-7-W
ENLARGED 4 TIMES

OASIS
SEC. 26 & 35 GRAHAM TWP.
T-80-N R-5-W
ENLARGED 2.1 TIMES

UNIVERSITY HEIGHTS
SEC. 4 & 9 WEST LUCAS TWP.
T-78-N R-6-W
ENLARGED 4 TIMES

NORTH LIBERTY
SEC. 16 & 17 PENN TWP.
T-80-N R-7-W
ENLARGED 4.3 TIMES

SEC. 24 GRAHAM TWP.
T-80-N R-5-W
ENLARGED 2 TIMES

AMISH
SEC. 29 & 30 WASHINGTON TWP.
T-79-N R-6-W
ENLARGED 2.1 TIMES

SHARON CENTER
SEC. ¼ SHARON TWP.
T-76-N R-7-W
ENLARGED 3 TIMES

WILLIAMSTOWN
SEC. 16 & 17 WASHINGTON TWP.
T-78-N R-6-W
ENLARGED 4.7 TIMES

RIVER JUNCTION
SEC. 18 FREMONT TWP.
T-77-N R-5-W
ENLARGED 3.7 TIMES

ROAD CONDITION JANUARY 1, 1954

POLYCONIC PROJECTION

52

STORY OF JOHNSON COUNTY, IOWA

Occupying an area of more than 600 square miles in the southeast portion of Iowa, Johnson County, besides being a leading grain, cattle, hog and turkey county of the commonwealth, is especially notable in the Hawkeye State for two important reasons—here, in the past, were located Iowa's territorial capital and first state capital, and here, at the present time, is located the great State University of Iowa, with its fifty modern buildings spread out on an ample, 600-acre, landscaped campus.

In addition to being the educational center of the state, Iowa City, seat of justice of Johnson County, is also the commonwealth's medical center. Serving as a nucleus of this center is University Hospital, with a capacity of 1,000 beds. Around it are Mercy Hospital (220) beds, a veterans' hospital (500 beds), a children's hospital and a psychiatric hospital. Just beyond the city, to the northwest, lie the extensive grounds and many buildings of the State Tuberculosis Sanatorium.

Johnson County is of interest also for its attractive Lake Macbride State Park, a recreational locality that lures thousands of visitors to the county each summer. It is located about three miles west of the town of Solon and occupies an area of nearly 300 acres of natural woodland. Within the park is a 138-acre lake which affords boating, fishing and swimming opportunities to visitors. The park also contains picnic grounds, hiking trails and many shelters.

As a result of its early historical associations and the early establishment of the state university within its borders, Iowa City has produced—and continues to produce—some of the Hawkeye State's greatest men and women; persons who have won national acclaim in the arts, sciences, humanities and professions. In past years Iowa City was the home of Robert Lucas, first Governor of the Territory of Iowa; Samuel J. Kirkwood, governor of Iowa during the Civil War; Walter A. Jessup, long-time president of the State University of Iowa and a leading American educator; Thomas Macbride, another president of the university and also president of the Iowa Park and Forestry Association; John T. Frederick, nationally-known author, editor, book critic and founder of The Midland magazine; Grant Wood, foremost of American regional artists; Benjamin F. Shambaugh, a leading political scientist and historian; and Cora Bussey Hillis, founder of the Iowa Child Welfare Association.

UNDER THREE FLAGS

What is now Johnson County—as well as the State of Iowa—was, in the beginning of recorded history here, at first under the French flag. It was in 1682 that

Robert Cavalier, Sieur de La Salle, took formal possession of the entire Mississippi Valley for France, naming it Louisiana. This was just nine years after Louis Jolliet and Father Marquette discovered the upper Mississippi Valley region. On that historic voyage of discovery, Jolliet and Marquette became the first white men to set foot on Iowa soil.

For nearly a hundred years after La Salle's formal proclamation, the vast wilderness region first explored by Jolliet and Marquette remained under the French flag. In 1762, however, France ceded to Spain all of its territory west of the Mississippi River, a huge area that afterwards came to be known as the Louisiana Purchase. Thus, land that now is Johnson County, Iowa, came under the Spanish flag.

And it remained under this flag for the next thirty-eight years. During this Spanish period, Julien Dubuque, a French-Canadian trader, arrived and became the first white man to settle permanently in the Iowa countryside. He received a grant from the Spanish governor of Louisiana to operate lead mines at the place where now stands the city of Dubuque.

Then came the year 1800. In that year Spain retroceded its vast, and vaguely-defined, territory west of the Mississippi to France. It is to be remembered that when the American republic was formed after the close of the American Revolution in 1783, its western boundary was fixed at the Mississippi River. Now, in 1800, France once more acquired the great prairie region lying west of the Father of Waters.

But it did not long remain under French sovereignty. As most of us know, what is now Iowa—and all of the Great Plains area—came under the American flag for the first time when President Jefferson successfully negotiated, in 1803, his historic Louisiana Purchase. With the payment of $15,000,000 to France, as well as the cancellation of certain debts, the new American republic acquired all of the territory west of the Mississippi River as far as the Rockies—a vast domain out of which were later carved thirteen states, including Iowa.

TERRITORIAL DAYS

Now that the Iowa country (it was then known as Ioway, so-named after an early tribe of Indians in the region) was part of the United States, it came under the jurisdiction of a number of successive territorial governments before reaching statehood in 1846. At first, or from 1804 to 1805, it was part of the District of Louisiana, which then was governed by the Territory of Indiana. When Louisiana became a territory of its own in 1805, future Iowa came under its jurisdiction.

Then, from 1812 to 1821, it was part of the Territory of Missouri. From 1821 to 1834 it existed as part of the unorganized territory of the United States. With the organization of Michigan Territory in 1834, the Iowa country came under the

jurisdiction of that territory. Here it remained until 1836 when it became part of the Territory of Wisconsin.

And it was in Wisconsin Territory when the Iowa country became a territory of its own in 1838. At that date, the new Territory of Iowa included practically all land between the Mississippi and Missouri rivers and as far north as the Canadian boundary—a region that now embraces not only Iowa but Minnesota and most of the states of North and South Dakota. The population of the Territory of Iowa then was 22,859. A year after the territory was organized, Iowa City was founded in Johnson County as the territory's first capital. And when Iowa was admitted to statehood in 1846, Iowa City continued as the new state's capital, or until Des Moines became capital in 1857.

INDIAN OCCUPATION

When the first American settlers came to the area that now is Johnson County, they found it occupied by remnants of the Sauk and Fox tribes of Indians—tribes that had earlier forced out the original Ioway redmen of the region. Three outstanding chiefs of the Iowa countryside then were Black Hawk, Keokuk and Wapello. After the Black Hawk War of 1832 the Indians ceded to the government a strip of land fifty miles wide on the west side of the Mississippi River in what later became the Hawkeye State, and this was immediately thrown open for settlement by the whites.

Confining ourselves to the area that afterwards became Johnson County, we find there were three Indian villages here when the first American settlers arrived. All were inhabited by members of the Mascoutin branch of the Sauk tribe. It was this branch that gave to the present county and city of Muscatine their names. The three villages we are discussing lay on the Iowa River, where both fishing and hunting could provide a livelihood for the Indians.

One of the three villages was ruled over by Chief Totokonock, who, we are told, was Black Hawk's principal prophet. He predicted that Black Hawk would be successful in his war against the whites. An opposite view, however, was held by Chief Poweshiek, another headman of the area. He refused to join Black Hawk in the 1832 struggle. His village was on the Iowa River in what later became Pleasant Valley Township. The site of Chief Poweshiek's village, just below the mouth of Snyder Creek, in after years became part of the David B. Cox farm.

Still another Indian village of the area was that ruled over by Poweshiek's sub-chief, Wapashashiek. This community of skin teepees was located one mile north of the Poweshiek settlement, closer to the site of future Iowa City. All of the Indians of these villages, however, agreed to leave the territory after the second Black Hawk Purchase of 1837—the same year in which Johnson County was created. In that historic year, the Sauks and Foxes ceded 1,250,000 acres of land to the United States and moved farther westward to Nebraska and Kansas.

EARLY TRADING POSTS

Although the first actual settlers of Johnson County were Samuel C. Trowbridge, Philip Clark and Eli Myers, all of whom came from Elkhart County, Indiana, in the fall of 1836, yet the records show that John Gilbert was conducting an Indian trading post in the future county as early as 1830, which was two years before the outbreak of the Black Hawk War.

We learn that John Gilbert came here as an agent of the American Fur Company, which was still headed by the founder of the company, John Jacob Astor. In a few weeks time Gilbert built a trading post on the Iowa River adjacent to Chief Poweshiek's Indian village and immediately began trading in furs. The post consisted of a log storehouse, a cabin and several cribs for the keeping of supplies and produce. All of these buildings were protected from prowling wolves by a stockaded enclosure.

Gilbert's trading post was located in present-day Pleasant Valley Township on land that afterwards became the property of James Stevens. In the year that Gilbert built his trading post, the Iowa countryside was part of the unorganized territory of the United States.

When Johnson County was created in 1837, however, John Gilbert severed his connection with the American Fur Company and became a fur trader in his own right, building a new post near Chief Poweshiek's village. He was assisted in the building of this establishment by Samuel C. Trowbridge and Henry Felkner, who were among the earliest settlers of Johnson County. Both were young men at the time. By now the Iowa region was part of the Territory of Wisconsin.

Not to be denied their share of the plentiful supply of peltries in the Iowa River countryside, officials of the American Fur Company promptly sent out a new agent to replace John Gilbert. He was Wheaton (or Wheten) Chase. Soon enough, Chase had a sizable fleet of canoes, flatboats and keelboats in service on the Iowa River, transporting pelts to the great fur house of Chouteau, Laclede & Company at St. Louis.

EARLIEST PERMANENT SETTLERS

In the fall of 1836 three young men of Elkhart County, Indiana, started out on horseback for what was then known as the "West"—that is, any land west of the Mississippi River. They wanted to grow up in the new domain explored by Lewis and Clark and later path-finders. These three young men were Samuel C. Trowbridge, Philip Clark and Eli Myers. On reaching South Bend, Indiana, one of them, Trowbridge, became ill and returned to his Elkart County home. The other two continued westward.

Myers and Clark finally reached Rock Island, Illinois, on the Mississippi River. Here they met John Gilbert, who was temporarily absent from his fur trad-

ing post on the Iowa River. When Gilbert returned to his trading post, the two young Hoosiers were with him. They had followed Gilbert's advice to "locate" in the Iowa countryside.

It did not take the Hoosiers very long to find suitable locations for a future home. They staked out claims near the Gilbert trading post on the Iowa River. After building "claim cabins," which were hardly more then four sticks of wood in the ground, and after being assured that their rights would thereafter be guarded by John Gilbert, the two young men from Indiana returned to their Elkhart County homes, planning to come back to the Iowa countryside in the following spring.

Something of an "Iowa fever" was created by Clark and Myers when they got back to Elkhart County and told of the fertile land that could be had in the Iowa River countryside. By early spring of 1837, when Clark and Myers again started for their western claims, they were accompanied by four of their Elkhart County neighbors, Samuel Walker, James Walker, William Wilson and Eli Sumney.

Later that spring, other Elkhart County residents followed the Clark-Myers party. These were Samuel C. Trowbridge, Henry Felkner, Judge Pleasant Harris and his nephew, William Massey. The latter was accompanied by his wife, who was a sister to Mrs. Jonathan Harris, daughter-in-law of Judge Pleasant Harris. Still other Elkhart County citizens came later that same year, among them Jonathan Harris and his wife and child, and Isaac N. Lesh and his wife (another daughter of Judge Harris). They were followed a few months later by Joseph Walker, Samuel Baumgardner and Andrew D. Stephen.

All of the above spearheaded the Hoosier movement into the Johnson County area during 1837 and thus were the first permanent settlers of the locality. Almost all of them located on claims up and down the Iowa River and soon had their lands under cultivation.

JOHNSON COUNTY CREATED

When Johnson County was created on December 21, 1837, it was a part of the Territory of Wisconsin. Not until a year later was the Territory of Iowa established. A census taken a few months after Johnson County came into being showed it had 237 settlers. On the same day it was created, the Wisconsin territorial legislature, then meeting temporarily at Burlington, established thirteen other counties in the Iowa countryside—Dubuque, Clayton, Jackson, Benton, Linn, Jones, Clinton, Scott, Delaware, Buchanan, Cedar, Fayette and Keokuk.

Although Johnson County was now created, given a name and its boundaries set, yet it was without a formal civil government; this was to follow a year later. In the meantime, its first settlers were under the jurisdiction of nearby Cedar County.

And thus it came about that the Cedar County sheriff, James W. Tallman,

brought into being what may be termed Johnson's first county officer. On May 28, 1838, Sheriff Tallman officially appointed Samuel C. Trowbridge as census taker for both Johnson and Keokuk counties. When Trowbridge completed his duties, he found, as we said before, that Johnson County had 237 citizens. But this number increased rapidly in the months, and years, following the establishment of the county.

VICE PRESIDENT RICHARD M. JOHNSON

When Johnson County came into being, it was named after Richard Mentor Johnson, who then was Vice President of the United States under President Martin Van Buren. A popular political figure of his day, Johnson was also known as Colonel "Rumpsy-Dumpsy" Johnson.

He earned this odd name from a political song of the Jacksonian era, the chorus of which had these words:

"Sing and shout, O rumpsy-dumpsy,
Colonel Johnson killed Tecumseh!"

The song, widely sung in the Van Buren presidential campaign, arose from the belief that Johnson, as a colonel in the War of 1812, killed the famous Indian chief, Tecumseh, at the Battle of the Thames in Ontario, Canada. In that encounter, Colonel Johnson served brilliantly under General William Henry Harrison.

A native of Kentucky, where he was born in 1781, Richard Mentor Johnson was educated at Transylvania University in that state, studied law, and entered politics as a Democrat. He served in the House of Representatives from 1807 to 1819, and in the United States Senate from 1819 to 1829. All during this time he was a strong supporter of President Andrew Jackson. In 1836 he was nominated, and elected, Vice President of the United States.

After serving in this office for one term, Johnson retired to Kentucky and there lived until his death in 1850 at the age of eighty. A biography of him, *The Life and Times of Colonel Richard M. Johnson,* by L. R. Meyer, was published as recently as 1932. One old Johnson County historical work said of Colonel Johnson: "He was distinguished throughout his life for kindliness of heart and urbanity of manners. He was the author of the law abolishing imprisonment for debt in Kentucky."

FIRST FORMAL GOVERNMENT

On the same day that the Territory of Iowa was established—July 4, 1838—Johnson County achieved its first formal government. For a few months previous to this (and while still part of the Territory of Wisconsin), it had been under the jurisdiction of nearby Cedar County. But now Johnson County could legally set up a county government of its own.

It was Samuel C. Trowbridge who helped to bring this about. On June 12, 1838, he appeared before the Wisconsin territorial legislature, then meeting in the territory's temporary capital at Burlington, and presented a petition from the citizens of Johnson County asking for the right to establish a county government of their own. He succeeded in having the Honorable John Foley, of Dubuque County, introduce a bill to that effect.

The Foley bill was finally passed and signed on June 22, 1838, by Governor Henry Dodge of Wisconsin Territory. It was not to be in force, however, until the following July 4th. An earlier effort to bring about this legislation had been made by Trowbridge's fellow settlers, Judge Pleasant Harris and the judge's son-in-law, Isaac N. Lesh. With them in this effort was the fur trader, John Gilbert.

On the next day after signing the bill, Governor Dodge appointed Samuel C. Trowbridge to the post of temporary sheriff of the newly-organized county, or until such time as a permanent sheriff and other permanent officers were elected. As temporary sheriff, Trowbridge was practically the head of the county.

NAPOLEON BECOMES COUNTY SEAT

While preparations were being made to obtain formal government for Johnson County, two towns were planned with the objective of becoming county seat. One of these was named Napoleon and the other Osceola. As the day for formal organization of the county approached, rivalry increased among the promoters of each town for the title of county seat.

One group of promoters was headed by Judge Pleasant Harris, who, by the way, did not obtain his judicial title until after he became the county's first probate judge. It was Harris and his numerous kinsmen who, on paper, planned the town of Osceola, complete with churches, a courthouse, a park or two and a college. They named it after Osceola, a chief of the Seminole tribe of Indians in Florida. It was his wife, Oskaloosa, after whom the present Iowa town of Oskaloosa is named.

It seems that the Harris group had everything ready for a model town except a site. In the meantime, the town of Napoleon was being planned by another group, which included the then temporary sheriff, Samuel C. Trowbridge, as well as the fur trader, John Gilbert. Others with them were Philip Clark, Henry Felkner, John Morford and George Baumgardner. The last-named was something of a surveyor.

According to local tradition, the Harris people were about to select the same site for their town that the Trowbridge people had chosen. When word of this was brought to the Napoleon promoters, they acted quickly. First they got a squatter to stake out a claim on their site, and then they ordered George Baumgardner to make a quick survey of the townsite. Next, they rushed to completion a two-story frame building which they would offer to the county as a courthouse.

Such was the situation when Samuel Trowbridge appeared before the Wisconsin territorial legislature with a petition for the formal organization of Johnson County. As it happened, the new town of Napoleon was officially designated as county seat. The only other building in the town besides the two-story frame house was a single log cabin. This town was located about two miles south of the future site of Iowa City in what is now East Lucas Township. As for Osceola, it never got beyond the stage of a "paper town."

FIRST COUNTY ELECTION

As we have seen, Johnson County was authorized by the Wisconsin territorial legislature to set up a formal government of its own at any time after July 4, 1838. As it happened, that date also marked the birth of the Territory of Ohio, with Burlington selected as a temporary capital. One of the earliest acts of Iowa Territory's first governor, Robert Lucas, was to order an election for county officers, to be held September 10, 1838, in the various new counties of the territory, including Johnson.

And thus it was that, on this date, Johnson County held its first formal election. The voters cast their ballots in the two-story frame house at Napoleon which had been quickly built for a county courthouse. Judges of that first election were Isaac N. Lesh, William Kelso and David Sweet. The clerks were I. P. Hamilton and S. H. McCrary.

When the voting was over at the end of day, it was found that the following had been elected Johnson's first county officers: Henry Felkner, William Sturgis and Abner Wolcott, county commissioners; I. P. Hamilton, recorder; S. B. Mulholland, assessor; Peter Crum and William C. Massey, constables; Samuel C. Trowbridge, sheriff; and John Egan, treasurer.

When Egan failed to qualify as county treasurer, the Board of County Commissioners, a few months later, appointed the fur agent, Wheaten Chase, in his place. The board also appointed Sheriff Trowbridge to serve as assessor when S. B. Mulholland failed to qualify for this post.

At the time of this first election, Robert Walker was already serving as the county's first Justice of the Peace, having earlier received this appointment from Governor Robert Lucas. He held that office continuously for the succeeding forty years.

At a subsequent election, held in August, 1839, additional county officers were elected, among them being Cyrus Sanders, surveyor; John Hawkins, coroner; and Pleasant Harris, judge of probate. Also elected then was Johnson County's first state representative, S. C. Hastings.

FIRST POSTMASTER

Although the county's original fur trader, John Gilbert, was not among those

elected to public office in the county's earliest elections, he soon afterwards received an appointment from the federal government as Johnson's first postmaster, with his office at Napoleon. But he did not hold the appointment longer than one day. It was on March 2, 1839, that his appointment came through the mails, and the next day he died.

His successor, William Harris, was named to the post a month later. Before a postoffice was established at Napoleon, the early settlers of Johnson County received their mail from the postoffice at the town of Bloomington (later re-named Muscatine) below on the Mississippi River. This town was also the nearest Mississippi steamboat landing to Johnson County.

IOWA CITY FOUNDED

With the establishment of the Territory of Iowa on July 4, 1838, the first territorial legislature set up a temporary capital at Burlington, on the Mississippi River. Later, or on January 21, 1839, it passed an act for the founding of a permanent capital city somewhere in Johnson County, this county then being located nearest to the center of the territory's population. The act ordered further that three commissioners be named to select the site of the capital city, and that they meet and be sworn into office not later than May 1, 1839.

There followed the appointment of the three site commissioners—Chauncey Swan, of Dubuque County; John Ronolds, of Louisa County; and Robert Ralston, of Des Moines County. In the meantime, official word came from Washington that Congress would donate the section of land (640 acres) in Johnson County chosen by the site commissioners for a territorial capital (most of the land in the county was then in the public domain).

When the final day arrived on which the commissioners could meet and be sworn into office—that is, May 1, 1839—a sizable crowd of settlers were at the meeting-place, namely, the frontier village of Napoleon. They were surprised, however, to find that only one commissioner had turned up, Chauncey Swan. A capital site could not be legally chosen unless two commissioners were present.

After waiting a spell, Swan became apprehensive and decided to send a messenger, Philip Clark, to the home of the commissioner who lived nearest to Napoleon. This happened to be John Ronolds, who resided some 35 miles away. Could Ronolds be located and brought to Napoleon before midnight, the legal deadline of the meeting day? As the hours passed, people at Napoleon grew more and more excited. In the crowd were those who wanted the capital in Johnson County, and there were others who wanted it in some other county.

With the approach of midnight, excitement was at a feverish pitch. Then Chauncey Swan, as he afterwards said, looked at his watch. It registered five minutes to 12 midnight. At the same moment, and in the midst of loud cheers, Commissioner John Ronolds arrived. He was quickly sworn into office by a Justice of

the Peace, the legal papers involved were dated May 1, 1839, and the day was saved for Johnson County.

There is a tradition in Johnson County, however, that some observers at that Napoleon meeting noted how remarkably short were the hours between midnight and dawn on that historic May 1, 1839.

BUILDING OF CAPITOL

Having selected a site on the Iowa River a few miles north of Napoleon, the commissioners next ordered the survey of a townsite, the laying out of streets and lots, the location of a twelve-acre capitol square and the construction of an appropriate territorial capitol building not to exceed $51,000 in costs. At this time, too, the Johnson County Board of Commissioners moved the county's seat of justice from Napoleon to the new town of Iowa City, and thereafter Napoleon declined and disappeared.

The cornerstone of the capitol was dedicated at gala ceremonies on July 4, 1840, with Territorial Governor Robert Lucas as the principal speaker. It was in this building, a stately stone edifice designed in the Greek Revival style by the pioneer Midwest architect, John F. Rague, that constitutional conventions were held leading to the formation of Iowa into a state. After Iowa was admitted to statehood in 1846, the old territorial capitol served as the new state's capitol until 1857, when Des Moines became capital of Iowa.

STATE UNIVERSITY OF IOWA

Although Iowa City lost the state capital, it was more than compensated for this loss by being selected as the seat of the State University of Iowa. The act for the establishment of the university was passed by the state legislature on February 25, 1847. The university did not open, however, until 1855 when seventy-five students were admitted for studies under three professors. Two years later the old state capitol was turned over to the university. Still standing on its original site, Old Capitol is not only the university's administrative office but is the most revered historic building in the State of Iowa.

Perhaps the most renowned of the university's past presidents was Walter A. Jessup, who served from 1916 to 1934. In the latter year he was appointed president of the Carnegie Foundation for the Advancement of Teaching. Today, the State University of Iowa occupies fifty modern buildings on a 600-acre landscaped campus spread out on both sides of the Iowa River. It has a present enrollment of 8,000 students.

FIRST RAILROAD

Of great importance in the development of Johnson County was the arrival of

its first railroad. This was the Mississippi & Missouri Railroad, completed to Iowa City on January 1, 1856. Other "steam lines" quickly followed the Mississippi & Missouri, and from that time onward the county rapidly forged ahead as a leading agricultural locality.

MORMON HANDCART EXPEDITION

With the building of a railroad to it, Iowa City, for some years afterwards, became an important rail terminus; a gateway to the Far West. A few months after the Mississippi & Missouri was completed, some 1,300 European converts to the Mormon faith arrived at Iowa City and made preparations for an overland trek to Salt Lake City in Utah. During the spring and summer of 1856 they camped at Coralville, just outside Iowa City, and built handcarts for the overland expedition. In these handcarts they transported their belongings over the Great Plains to the city founded by Brigham Young a few years earlier.

THE CIVIL WAR

When President Lincoln sent out his urgent call for 75,000 volunteers at the outbreak of the Civil War in 1861, Johnson County quickly responded with more than its quota of men and money for the Union cause. It was a Johnson County man, Samuel J. Kirkwood, who was then governor of Iowa. Supporting President Lincoln's stand, Governor Kirkwood asked for the formation of one regiment in Iowa and ten times that many men responded. During the war the old Johnson County fairgrounds at Iowa City was converted into Camp Fremont and used by the 10th Iowa Infantry.

THOMAS MACBRIDE

One of Johnson County's most important figures during the early years of the present century was Thomas Macbride. He was not only a leading American conservationist but an outstanding educator. When the Iowa Park and Forestry Association was organized in 1901, Macbride was elected its first president. At a later date he founded the Lakeside Laboratory of Scientific Research at Lake Okoboji. He also served as president of the State University of Iowa. Today, his name is perpetuated in Lake Macbride State Park, largest recreation area in Johnson County.

STATE TUBERCULOSIS SANATORIUM

In addition to its great Iowa City medical center, Johnson County contains the State Tuberculosis Sanatorium. It is located at Oakdale, just northwest of Iowa City, and consists of numerous hospital buildings as well as several dairy barns, a greenhouse, water works and a power plant.

JOHN T. FREDERICK AND THE MIDLAND

It was in 1915 that Johnson County gave birth to one of the most important regional magazines in the history of modern American letters. This was The Midland, founded at Iowa City by John T. Frederick. At that time Frederick was an instructor in English at the State University of Iowa. He later became professor of English at the university. An associate editor of The Midland was Frank Luther Mott, who subsequently became director of the school of journalism at the University of Missouri.

Among prominent American authors of today whose writings first appeared in The Midland are James T. Farrell, Ruth Suckow, Paul Engle, Phil Stong, Richard Sullivan and MacKinlay Kantor. While editing The Midland, Frederick also wrote numerous books, including two novels, *Druida* and *Green Bush*. After The Midland was discontinued in 1923, Frederick became a nationally-known radio commentator. He is now a member of the faculty of the University of Notre Dame at South Bend, Indiana, and, when not teaching, operates his farm near Glennie, Michigan.

LAKE MACBRIDE STATE PARK

An outstanding recreational area of Johnson County, one that attracts thousands of visitors to the county each summer, is Lake Macbride State Park, located about three miles west of the town of Solon. It was named after Thomas Macbride (1848-1934), famed conservationist and one-time president of the State University of Iowa. The park occupies an area of nearly 300 acres of natural woodland. Within it is a 138-acre lake which affords boating, fishing and swimming opportunities to visitors.

GRANT WOOD HOME

If Old Capitol is the principal historic sight of Iowa City, a close second is the quaint, venerable, red brick house in which lived the late Grant Wood, most celebrated of modern American regional artists. Built in 1858 by Nicholas Oakes, pioneer Iowa City brickmaker, this two-story dwelling, with its ornate eave brackets, green shutters, white trim and red brick facade, was acquired by Grant Wood in 1936. Here he lived and painted until his untimely death in 1942. Soon after the artist died, his house was purchased by E. C. Miltner, an Iowa City businessman and husband of Dr. Pauline Moore, one of the city's leading physicians. On acquiring the house, the Miltners made plans to maintain it as nearly as possible in the state Grant Wood left it when he died.

"WHO'S WHO" IN JOHNSON COUNTY

Aside from Polk County, which contains the capital city of Des Moines, Johnson County has more listings in the latest (1955) edition of that standard reference work *Who's Who in America* than any other county in Iowa—a fact due, of

course, to the presence there of the State University of Iowa. There are 109 men and women of achievement in Johnson County whose biographies-in-brief appear in the current *Who's Who,* and of this number all but three or four are associated with the university.

Although most of those listed are known for their scholarly, scientific, technical and cultural attainments, yet quite a few have wider reputations than might apply to any particular field of activity. Among the latter are Virgil M. Hancher, president of the State University of Iowa; Allin W. Dakin, administrative dean at the university and assistant to the president; Paul H. Engle, poet, author, book critic and professor of English at the university; Justice Robert L. Larson, member of the Supreme Court of Iowa; and Congressman Thomas E. Martin, former mayor of Iowa City.

Others are William J. Peterson, author, historian and superintendent of the State Historical Society of Iowa; H. Garland Hershey, state geologist of Iowa; William R. Hart, lawyer and United States Attorney for the Southern District of Iowa; Colonel Walter E. Sewell, U.S.A., professor of military science at the university; Stuart Edie, artist and resident professor of art at the university; Philip G. Clapp, musician, composer and director of music at the university; Marcus Bach, author, playwright and pageant producer; Bruce E. Mahan, dean of the university's Extension Division; and Homer R. Dill, director of museums for the university. An outstanding educator who died recently (1953) was Arthur H. Moehlman, professor of the history and philosophy of education in the university's College of Education.

The largest number of *Who's Who* entries for Johnson County are physicians and surgeons associated with the university's great College of Medicine and its numerous hospitals. These include Drs. William B. Bean, Alson E. Braley, Henry B. Bull, Stuart C. Cullen, Willis M. Fowler, Walter R. Ingram, Harold D. Kerr, Myrtle E. Kitchell, Placidus J. Leinfelder, Dean McA. Lierle, Warren O. Nelson, Ruben Nomland, William D. Paul, Kirk H. Porter, Adolph L. Sahs, Robert T. Tidrick, Franklin H. Top, Clarence Van Epps, Emory D. Warner, and Milford E. Barnes.

Included in *Who's Who* from the university's College of Commerce are Professors George R. Davies, Elmer W. Hills, Wendell R. Smith, Harry H. Wade and Dean Sidney G. Winter. The College of Engineering is represented by Dean Francis M. Dawson and Professors Joseph W. Howe, Edwin B. Kurtz, Chesly J. Posey, Jr., and Hunter Rouse. The College of Education is represented by Professors Harvey H. Davis, Harry A. Greene, Everet F. Lindquist and Lauren A. Van Dyke.

Outstanding university psychologists listed in *Who's Who* are Dr. Harry M. Hines, Professor Boyd R. McCandless, Dr. Wilbur R. Miller and Professor Kenneth W. Spence. The same reference volume includes the following from the university's College of Law: Professors Eugene A. Gilmore, Mason Ladd, Odis K. Patton, Paul Sayre and Clarence M. Updegraff.

Included, also, are Professors Albert C. Baird, Orville A. Hitchcock, W. A.

Johnson and Edward C. Mabie, all of the School of Speech; Professors Edward Bartow, Karl Kammermeyer, Hubert L. Olin and Ralph L. Shriner, all of the university's department of chemistry and chemical engineering; Professors Paul W. Brechler, Charles H. McCloy and M. Gladys Scott, all of the department of physical education; and Professors Stephen H. Bush, C. E. Cousins and Erwin K. Mapes, all of the department of romance languages.

Additional faculty members in *Who's Who* are Robert G. Caldwell and Wayne Vasey, sociologists; Allen T. Craig and Lloyd A. Knowler, mathematicians; Walter F. Loehwing and George W. Martin, botanists; Ralph E. Ellsworth, librarian; Gerald F. Else, classicist; Joseph H. Bodine and Emil Witschi, zoologists; Drs. Alvin W. Bryan and Alton K. Fisher, dental educators; Erwin G. Gross, James W. Jones and Louis C. Zopf, pharmacology educators; and Erich A. Funke, Germanist.

Still more faculty members in *Who's Who* are Baldwin Maxwell, professor of English; David B. Stout, associate professor of anthropology; Dewey B. Stuit, dean of the College of Liberal Arts; Charles C. Wylie, professor of astronomy; Harold H. McCarty, chairman of the department of geography; Professors Howard V. Meredith, Ralph H. Ojemann and Genevieve Stearns, all of the university's Child Welfare Research Station; A. K. Miller and Allen Tester, professors of geology; Leslie G. Moeller, director of the School of Journalism; Paul R. Olson, C. Woody Thompson and Sybil Woodruff, economists; Anne E. Pierce, associate professor of music; Kirk H. Porter, head of political science department; and Earl E. Harper, Lester D. Longman and Mauricio Lasansky, all of the university's College of Fine Arts.

JOHNSON COUNTY TODAY

On the basis of the latest published census returns, a statistical profile may be drawn of Johnson County as it was in 1950—or in mid-twentieth century. In that year, Johnson County had a total population of 45,756, a figure which placed it 562nd in population rank among the 3,103 counties of the United States. This figure showed an increase of 37.9 per cent over the 1940 population figure.

The county's principal city and seat of justice, Iowa City, in 1950 had a population of 27,212—an increase of 58.4 per cent over its 1940 figure. An unofficial estimate made in 1955, however, places the city's population at 29,500. The city is also the center of a retail trading area in Johnson and several adjoining counties with a total population locally estimated at 68,000.

Occupying a land area of 620 square miles, Johnson County's density of population in 1950 was 74 inhabitants per square mile. The urban population then was 27,212 persons (all of whom lived in Iowa City), the rural non-farm population was 8,994 and the rural farm population was 9,550. In that same year there were 4,876 infants under five years of age, 3,551 persons sixty-five years old and over, and the median age was given as 26.2 years. Also in that same year 5,050 residents were living temporarily in either another county of the United States or

abroad. The county then had 29,894 potential voters (citizens twenty-one years old and over).

In the field of vital statistics, the county in 1950 had 1,308 live births, 369 deaths (including 23 infant deaths), and 739 marriages.

There were 11,110 families in the county (two or more persons related by marriage or blood). The median income of all of these families was given as $3,034. More than 24 per cent had incomes of less than $2,000, while 19.3 per cent had incomes of $5,000 or more.

In the field of education, the county in 1950 had a total of 5,095 young persons between the ages of seven and seventeen years (school age). Of this total, 3,210 were between the ages of seven and thirteen years (primary school age), and 96.5 per cent of these were enrolled in primary schools. There were 1,635 between the ages of fourteen and seventeen years (high school age), and 92.4 per cent of these were enrolled in high schools. Of all persons in the county twenty-five years old and over, it was found that the median number of school years they completed was 12.3. It was found further that 3.4 per cent completed less than five grades, while 56.3 per cent completed high school or went to college. The institutional population of the county in 1950 (inmates of homes for delinquent or dependent children, prisons, etc.) was 495.

With reference to labor, Johnson County had a potential labor force (persons fourteen years old and over) of 36,097. Actually employed, however, were 16,994 persons, of which 62.8 per cent were males and 30.2 per cent females. The largest number of those employed, totalling 5,355, were engaged in professional and related services associated with the State University of Iowa at Iowa City. The next largest group, numbering 3,478, were engaged in agriculture. There followed 2,948 who were engaged in wholesale and retail trade, 1,068 in business and personal services, 868 in construction, 795 in transportation, communication and other public utilities, 693 in manufacturing, and 32 in mining. The labor figures were summed up by showing that 20.6 per cent of the county's total employed were engaged in agriculture, while 4.1 per cent were engaged in manufacturing.

On the subject of housing, Johnson County in 1950 had a total of 11,978 dwelling units (in 1940 it had 9,623). The median number of rooms per unit was 5.0. More than 71 per cent of the total were one-dwelling unit detached structures (including occupied trailers), 19.4 per cent were built in 1940 or later, and 63.9 per cent had hot running water with private toilet and bath. The median number of persons per unit was given as 2.9. More than 55 per cent of the houses were owner-occupied, 67.2 per cent had central heating, 86.7 per cent had mechanical refrigerators, and 97.3 per cent had radios. There were 9,328 houses classified as non-farm dwelling units, and the median value of these was given as $9,231. The median gross monthly rental of renter-occupied units was given as $45.65.

In 1948, when the last United States business census was taken, Johnson County had a total of 441 retail stores, which employed 2,570 persons and which

grossed $40,868,000 in sales. The largest number of these, totalling 3,108, were classified as eating and drinking places, and these grossed $3,180,000 in sales. Next were food stores, numbering 76, and grossing $7,472,000 in sales.

The 1948 business census figures showed further that the county had 60 wholesale establishments, which employed 242 persons and which grossed $20,612,000 in sales. There were also 97 establishments classified as personal, business and repair services, all of which employed 191 persons and which had receipts amounting to $1,465,000. Additionally, the county had (in 1947) a total of 32 manufacturing establishments, which employed 412 persons and which manufactured goods, materials and articles in the amount of $1,575,000.

Aside from its leading position as an educational and medical center, Johnson County ranks high as an agricultural county. In 1950 it had a total of 2,417 farms, of which 2,266 were classified as commercial farms. More than 29 per cent of all farms were operated by tenants. The average value of land and buildings per farm for all farms was given as $29,135,000. In 1949, four years after the close of World War II, the value of all farm products sold (crops, livestock, poultry, dairy products) was given as $21,291,000. Farm expenditures in that same year amounted to $3,863,000 for livestock and poultry feed, and $857,000 for hired labor.

Total bank deposits in Johnson County, as of December 30, 1950, amounted to $28,798,000. At the same date, the county's only savings and loan association had savings capital amounting to $1,257,000, with $1,204,000 in first mortgage loans outstanding.

IOWA CITY

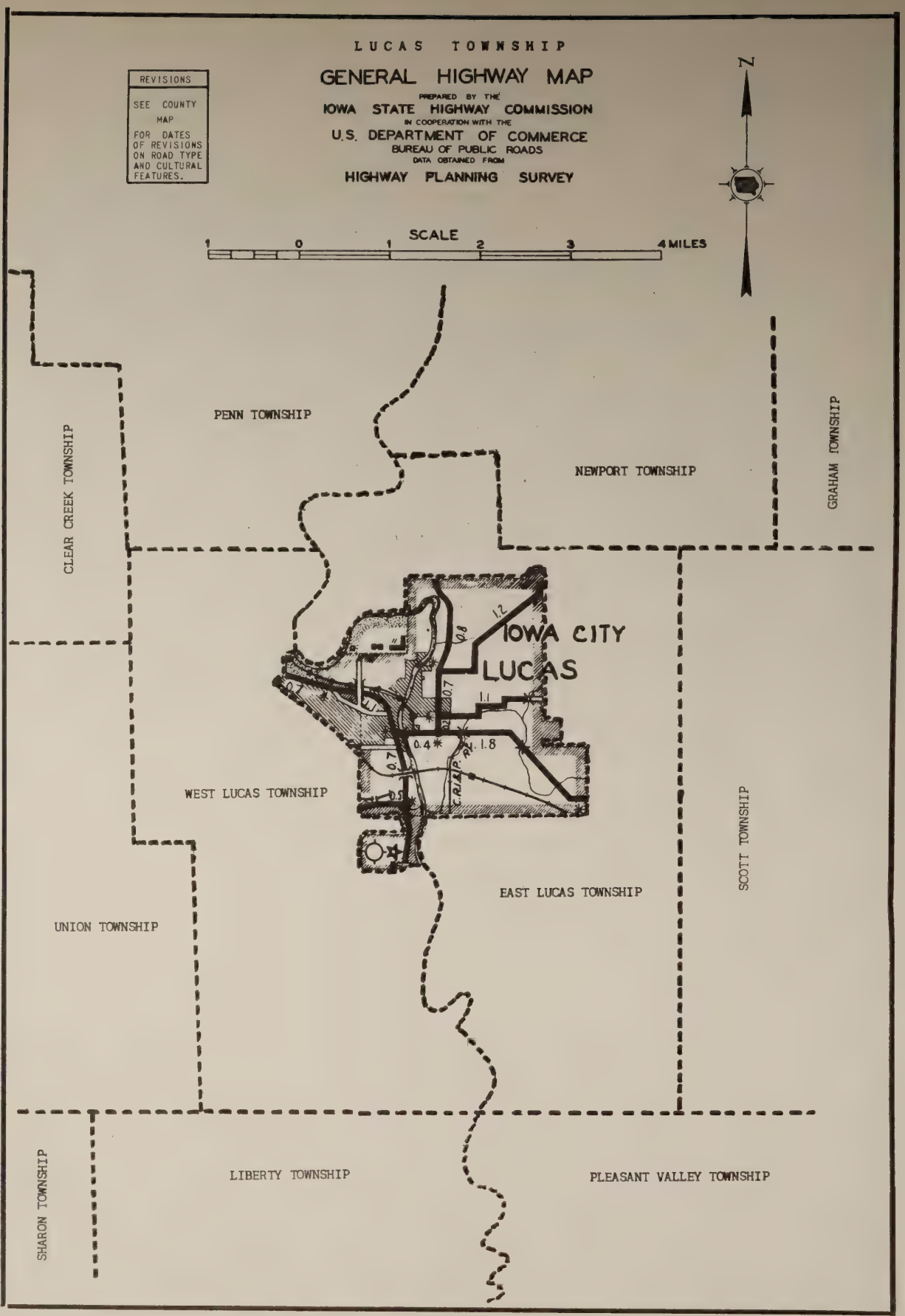
LUCAS TOWNSHIP
GENERAL HIGHWAY MAP
PREPARED BY THE
IOWA STATE HIGHWAY COMMISSION
IN COOPERATION WITH THE
U.S. DEPARTMENT OF COMMERCE
BUREAU OF PUBLIC ROADS
DATA OBTAINED FROM
HIGHWAY PLANNING SURVEY
REVISIONS
SEE COUNTY MAP FOR DATES OF REVISIONS ON ROAD TYPE AND CULTURAL FEATURES.
N
SCALE
1 0 1 2 3 4 MILES
PENN TOWNSHIP
NEWPORT TOWNSHIP
GRAHAM TOWNSHIP
CLEAR CREEK TOWNSHIP
IOWA CITY
LUCAS
WEST LUCAS TOWNSHIP
EAST LUCAS TOWNSHIP
SCOTT TOWNSHIP
UNION TOWNSHIP
LIBERTY TOWNSHIP
PLEASANT VALLEY TOWNSHIP
SHARON TOWNSHIP

IOWA CITY

As the story of Iowa City is largely the story of Johnson County, details of the city's past may be found in the opening historical narrative of this work. Today, Iowa City, principal community and seat of justice of Johnson County, is the Hawkeye State's twelfth largest city. In 1950 it had a total population of 27,212—an increase of 58.4 per cent over its 1940 figure. An unofficial estimate made in 1955, however, places the city's population at 29,500. The city is also the center of a retail trading area in Johnson and several adjoining counties with a total population estimated at 68,000.

Located in the center of the county and occupying both sides of the Iowa River, Iowa City is renowned throughout the state and the Midwest as the seat of the State University of Iowa. It was founded more than a hundred years ago, or while Iowa City was still the capital of the Hawkeye State. Today, the university owns fifty modern buildings spread out on a 600-acre campus occupying both sides of the Iowa River. It has a present enrollment of 8,000 students. Here, also, is located University Hospital, nucleus of a great medical center.

Principal historic sight of the city is Old Capitol, a dignified stone building in the Greek Revival style which served as Iowa's first territorial, and first state, capitol. Another sight of the city is the home of the late Grant Wood, famed regionalist artist. There are a number of manufacturing plants in the city, among them Moore Business Forms, Inc., River Products Company, and Protein Blenders, Inc.

MAAS
GRAIN AND FEED SERVICE
Grain • Feed • Fertilizer • Seed
PHONE 2151
BILL MAAS VIRGIL MORTINSEN
IOWA CITY, IOWA

BUSBY AGENCY
Realtors
INSURANCE OF ALL KINDS
FIRE - AUTOMOBILE - TORNADO
HAIL - INSURANCE ON CROPS
FARM LOANS 4% INT.
If You Plan to Sell or Buy
REAL ESTATE
Please See us or Phone 7550
R. G. BUSBY M. A. MILLER
127 S. Dubuque Iowa City, Iowa

Dorothy's
HOBBY CRAFT SERVICE
School and Gift Shop
FIGURINES
FIGURINE PAINTING
FLOWER MATERIALS
FLOWER MAKING
LEATHER-CRAFT
"If We haven't got it, We'll get it".
Phone 8-4174 • 227 S. Capitol
Iowa City, Iowa

IOWA CITY SALES COMPANY
D. J. GATENS & SONS, *Mgr.*
AUCTION SALES EVERY TUESDAY
PRIVATE SALES AT ALL TIMES
RANGE CATTLE A SPECIALTY
Bonded
Yard Phone 9490 Iowa City, Iowa Res. Phone 9508

BIG GROVE TOWNSHIP

SOLON

BIG GROVE TOWNSHIP
GENERAL HIGHWAY MAP
PREPARED BY THE
IOWA STATE HIGHWAY COMMISSION
IN COOPERATION WITH THE
U.S. DEPARTMENT OF COMMERCE
BUREAU OF PUBLIC ROADS
DATA OBTAINED FROM
HIGHWAY PLANNING SURVEY
REVISIONS
SEE COUNTY MAP FOR DATES OF REVISIONS ON ROAD TYPE AND CULTURAL FEATURES.
N
SCALE
1 0 1 2 3 4 MILES
LINN COUNTY
P-6 W
C.R.I.&P. RY. CO.
261
Lingle Creek
F.A.
JEFFERSON TOWNSHIP
B I G
G R O V E
CEDAR TOWNSHIP
Mill Cr.
382
LAKE Mc BRIDE STATE PARK
MADISON TOWNSHIP
PENN TOWNSHIP
NEWPORT TOWNSHIP

SOLON

In the northeast portion of the county, not far from Lake Macbride State Park, lies the old town of Solon, which today has a population of 527. In addition to a number of retail stores and service establishments, the town contains a hatchery, creamery and feed mill. Solon is located on the Chicago, Rock Island & Pacific Railroad and on State 261. It is a shipping point for corn, oats and hogs produced in the surrounding countryside.

Solon is believed to have been laid out about 1842 by John West, early settler. It did not develop, however, until 1850, when the town was re-surveyed for H. H. Kerr and P. B. Anders. Today, Solon is the only community in Big Grove Township, with a total population of 1,041. First settlers of the township, all of whom arrived in 1839, were Robert Matthews, Warren Stiles, Jehiel Parks, P. C. Brown, E. M. and Moses Adams, Anber Arassmith, Charles Fowler, W. Fackler, Warner Spurrier, Charles Connelly, Thomas King and Strawder Devault. The township was organized in 1845.

FARM LOANS
FARM SALES

CITY LOANS
CITY SALES

H. D. BERVEN AGENCY

Real Estate and Insurance

Rpresenting Farmers Mutuals, Madison, Wis.

Across the Street from Englert Theater

PHONE 2394

218 E. Washington St.
Iowa City, Iowa

SOLON HATCHERY

B P-FEED

BABY CHICKS

NORTHRUP KING SEED

V. C. FERTILIZER

POULTRY SUPPLIES

STOCK FEEDERS

WE BUY POULTRY • EGGS

DON PHILLIPS

PHONE 62

SOLON, IOWA

PYRAMID–SERVICES

AUTO

ELECTRICAL

SPECIALISTS

Wholesale — Retail

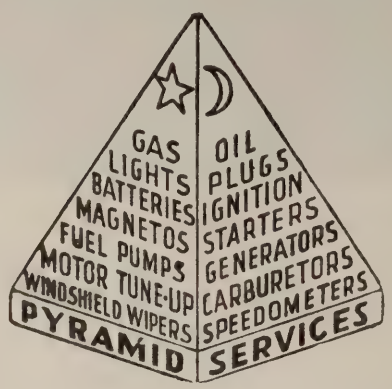

IOWA CITY, IOWA

621 DUBUQUE

PHONE 5723

C. B. LOUGHRAN

H. G. HUCK

ATTENTION FARM FAMILIES

Just because you live on a farm is no sign you don't need relaxation. Get yourself a HOBBY. For the men and boys there's model planes, boats, cars and all accessories. For the women in the family—copper jewelry, enameling, beads, sequins, aluminum trays, wooden wares, leatherwork, etc.

Stop in When You're in Town and See Us at the Shop

IOLA'S HOBBY SHOP

219 SOUTH CAPITOL

PHONE 8-3941

SOLON METHODIST CHURCH Grove
Since 1881

ST. MARYS CATHOLIC CHURCH & CEMETERY Grove
Father Clems

BIG GROVE SCHOOL Sec. 3 Rt.
Big Grove ½ acre

SALUBRIA SCHOOL #3 Sec. 6
Solon

BIG GROVE SCHOOL
Solon #5

OAKLAND CEMETERY
Solon

BIG GROVE TOWNSHIP SCHOOL Dist. 6 Rt. 1
Solon South Edgewood ½ acre

SULEK CEMETERY Sec. 11 Rt. 4
Solon 1 acre

NORTH EDGEWOOD SCHOOL Dist. 6 Rt. 4
Solon Sec. 28 1 acre



FARM FOR CORALVILLE DAM Sec. 17 Rt. 4
Solon Ten. Vernon Smith 170 acres



ADAMS BRUCE Sec. 36 Rt. 3
Solon Opr. Russel Krall 234 acres

BAXA GEORGE G. Sec. 22 Rt. 4
Solon 80 acres

ANDERSON ROCK CRUSHER Sec. 35 Rt. 3
Solon 39 acres

BREZA RICHARD J. Sec. 13 Rt. 2
Solon 140 acres



BAKER RAY & LLOYD Sec. 35 Rt. 3
Solon 102 acres

BROCK WES & FRANK MARY Sec. 34 Rt. 1
Solon 190 acres

BARTOSH RICHARD L. Sec. 1 Rt. 1
Mt. Veron 116 acres

BROGAN RICHARD Sec. 34 Rt. 1
Solon 140 acres

BURESH WM. J. Sec. 6 Rt. 4
Solon 160 acres

CONNELLY CHARLES M. Sec. 27 Rt. 3
Solon 12½ acres

CHIA WESLEY Sec. 35 Rt. 1
Solon 40 acres

CONNER CHARLES Sec. 33 Rt. 1
Solon 100 acres

CIHA WESLEY F. Sec. 35 Rt. 1
Solon 200 acres

CONNER JOHN Sec. 32 Rt. 2
Iowa City 106 acres

CILEK JOHN G. Sec. 24 Rt. 2
Solon 120 acres



CONNER MIKE Sec. 32 Rt. 2
Iowa City Opr. Lawrence Conner 84 acres

CROFTA GILBERT W. Sec. 13 - Rt. 2
Solon 128 acres

DVORSKY ALBERT P. Sec. 20 - Rt. 4
Solon 18 acres

DITTBURNER ED. Sec. 6 Rt. 2
Solon 60 acres

DVORSKY FRANK F. Sec. 10 - Rt. 4
Solon 100 acres

DRAHOS GEORGE Sec. 13 Rt. 2
Solon 69 acres

ELLISON D. L. Sec. 20 Rt. 2
Solon 20 acres

DVORSKY ADOLPH Sec. 36 - Rt. 3
Solon 122¼ acres



ERENBERGER JOE Sec. 3 & 4 - Rt. 2
Solon 100 acres

ERENBERGER MILO Sec. 3 Rt. 1
Solon 100 acres

HAJEK JOE Sec. 8 Rt. 4
Solon 65 acres



FLENDER ANDY J. Sec. 4 Rt. 1
Ealy 124 acres

HANDLEY BRADY Sec. 36 Rt. 1
Solon 160 acres

GREAZEL RAYMOND Sec. 20 Rt. 4
Solon 98 acres

HANSON GEORGE R. Sec. 10 Rt. 2
Solon 98 acres



GRIFFIN LINUS J. Sec. 36 Rt. 1
Solon 218 acres



HERTZ ELMER A. Sec. 16 Rt. 3
Solon 120 acres



HIEBER BROTHERS Sec. 14 Rt. 2
Solon 160 acres

KASPAREK EDWARD Sec. 27 Rt. 1
Solon 49 acres

HOLUBAR ROY E. Sec. 24 Rt. 2
Solon 204 acres

KASPAREK JOHN J. Sec. 21 Rt. 1
Solon 53 acres

HUBER ARNOLD Sec. 25 Rt. 1
Solon 40 acres



KASPAREK LEO J. Sec. 22 Rt. 3
Solon 55 acres

JOHNSTON ROBERT J. Sec. 6 Rt. 4
Solon 130 acres

KASPAREK LEO J. Sec. 26 Rt. 3
Solon 50 acres

KESSLER EUGENE F. Sec. 1 Rt. 2
Solon 106 acres

KESSLER R. R. Sdc. 25 Rt. 1
Solon 130 acres

KESSLER HENRY M. Sec. 28 Rt. 1
Soo on Tenant Sovers Martin J. 132 acres

KLODUA MATT Sec. Rt. 2
Solon 165 acres

KESSLER HENRY Sec. 26 Rt. 3
Solon Ten. Kessler Donald 80 acres

KLOUDA MAT E. Sec. 2 Rt. 2
Solon 108 acres

KESSLER MICHAEL A. Sec. 11 Rt. 2
Solon 160 acres

KNAPP JOHN F. Sec. 11 Rt. 2
Solon 80 acres



KOHOUT MILVER Sec. 2 Rt. 2
Solon 80 acres

KRATOCHBIL BRO. Sec. 1 Rt. 2
Solon Opr. Veren Erenberger 140 acres

KORTHAUS ORVILLE A. Sec. 25 Rt. 3
Solon 80 acres

KREKRATOCHBIL FRANK & ROUDOLPH Rt. 2
Solon Sec. 1

KRAL LOUIS J. Sec. 16 Rt. 1
Solon 80 acres

KREKRATOCHBIL FRANK & ROUDOLPH Rt. 2
Solon Sec. 1 141 acres

KRAL LOUIS J. Sec. 21 Rt. 1
Solon 90 acres

KROB JOSEPH F. Sec. 24 Rt. 2
Solon 5 acres

KROUL LOUIS Sec. 24 Rt. 3
Solon 20 acres



LINGEL RUDOLPH S. Sec. 10 Rt. 2
Solon Ten. Wilbur Lingel 80 acres

KROUL LOUIS Sec. 24 Rt. 3
Solon 110 acres

MALATEK GEORGE Sec. 7 Rt. 4
Solon 80 acres

LEIDICH WM. Sec. 7 Rt. 4
Solon 180 acres

MALLY FREDRICK E. Sec. 20 Rt. 2
Solon 16½ acres

LINGEL R. S. Sec. 9 Rt. 4
Solon U. S. Owned 178 acres

MARSHEK LEO Sec. 24 Rt. 2
Solon 55 acres

MCLAUGHIN T. E. Sec. 15 - Rt. 2
Solon M. F. Lynch 140 acres

MILTNER F. W. Sec. 24 Rt. 1
Solon 33.5 acres
1144721

MCLAUGHALIN WILLIAM Sec. 22 - Rt. 2
Solon 175 acres

MILLER GEORGE Sec. 16 - Rt. 4
Solon 184 acres

MEYER GEORGE L. Sec. 12 - Rt. 2
Solon 160 acres

MILLER GEORGE Sec. 17 - Rt. 4
Solon Ten. Leo Detert 170 acres

MEYER PAUL J. Sec. 28 - Rt. 1
Solon 100 acres

MILLER JOHN C. - Rt. 3
Solon 123 acres

MILLER MAE & EARL Sec. 26 - Rt. 3
Solon 120 acres

PEARSON JAMES W. Sec. 26 Rt. 1
Solon Ten. Meka Bros. 220 acres



NEARAD LOUIS Sec. 34 - Rt. 1
Solon 140 acres

PESHEK MRS. JOSEPHINE Sec. 15 - Rt. 2
Solon Ten. R. V. Meskimen 143 acres

NOLON D. C. Sec. 5 Rt. 4
Solon 229 acres



PODUSKA JOSEPH R. Sec. 11 - Rt. 2
Solon 160 acres



O'BRIEN VINCENT M. Sec. 13 - Rt. 2
Solon 168 acres

PODUSKA JOE Sec. 3 Rt. 2
Solon

PODUSKA LEONARD Sec. 11 - Rt. 2
Solon 160 acres

REINHART CLARENCE J. Sec. 14 - Rt. 2
Solon 160 acres

PROCHASKA RALPH Sec. 8 - Rt. 4
Solon 100 acres

REYHONS LEONARD Sec. 24 Rt. 2
Solon 2 acres

RAIM MRS. LOUISE Sec. 18 - Rt. 2
Solon 12½ acres

RIDDLE MILO L. Sec. 9 - Rt. 2
Solon Opr. Claire Doyle 180 acres

REIF JOHN J. Sec. 11 - Rt. 2
Solon 176½ acres

RITTENMEYER CHARLES Sec. 12 Rt. 2
Solon Ten. Arnold Jilovec 78 acres

ROZINEK LOUIS Sec. 20 Rt. 2
Solon 80 acres

STAHLE MARVIN A. Sec. 12 Rt. 2
Solon Tenant John Stahle 231 acres

RUSHEK FANNIE Sec. 10 Rt. 2
Solon 80 acres

SEE CHARLE Sec. 4 Rt. 4
Solon 163 acres

SAMEK MARY Sec. 3 Rt. 2
Solon 84 acres

SEE JOHN W. Sec. 4 Rt. 2
Solon 160 acres

STAHLE HERMAN Sec. 26 Rt. 1
Solon Ten. Stahle Paul 40 acres



SCHONAUER W. O. Sec. 23 Rt. 1
Solon 17 acres

SHIMA J. L. Sec. 26 Rt. 3
Solon Opr. Francis A. Rice 160 acres



SMYTH ROBERT Sec. 6 Rt. 4
Solon 140 acres



SOYERS JOE M. Sec. 25 Rt. 1
Solon 41 acres

STINOCHER MR. & ALBERT L. Sec. 33 Rt. 2
Iowa City 109 acres



SLAYMAKER MRS. ELMA Sec. 26 Rt. 3
Solon 29½ acres

STOCHL FRANK J. Sec. 27 Rt. 1
Solon 160 acres

SMITH EARENST Sec. 8 Rt. 4
Solon 40 acres



STOCHL FRANK J. Sec. 27 Rt. 1
Solon

TOMAS CHARLES Sec. 27 Rt. 1
Solon 80 acres

UNICK CHARLES ESTATE Sec. 12 Rt. 2
Solon Ten. Joseph Unick 157 acres



ULCH EDDIE Sec. 1 Rt. 2
Solon 125 acres

UPMIERS HARRY Sec. 5 Rt. 4
Solon Riding Stable 200 acres

ULCH G. M. Sec. 5 Rt. 4
Solon 81 acres

UPMIER HARRY Sec. 8 Rt. 4
Solon Opr. Antone R. Netolicky 160 acres



ULCH OLLIE C. Sec. 25 Rt. 3
Solon 113 acres

UPMIER VERNE Sec. 18 Rt. 4
Solon Ten. Fred Cochran 180 acres

UPMEYER DOROTHEA & EMIL Sec. Rt. 2
Solon Ten. Paul Upmeyer 389 acres

VISLISEL VIC. & ART Sec. 12 Rt. 2
Solon 100 acres



VANORNY ELMER J. Sec. 18 Rt. 2
Solon 88 acres

VORNHOLT CHARLES E. Sec. 10 Rt. 2
Solon 80 acres

VANORNY ROY Sec. 18 Rt. 2
Solon 206 acres

VORNHOLT LEWIS W. Sec. 3 Rt. 2
Solon Opr. Wilfred N. Yeggy 160 acres

VANOURNY CHARLES Sec. 26 Rt. 1
Solon 153 acres

WEARS EVERETT T. Sec. 35 Rt. 1
Solon 80 acres

WHITE JAY L. Sec. 15 Rt. 4
Solon 78 acres



YEGGY MRS. ROSE M. & BERNARD Sec. 3 Rt. 2
Solon 25.3 acres

WHITTINGTON MRS. Rt. 1
Solon 115 acres

YERIES LAWORNC Sec. 33 Rt. 1
Solon

YANKO MILO Sec. 20 Rt. 4
Solon Tenant Marvin Yanko 120 acres

ZELLER JOSEPH R. Sec. 13 Rt. 2
Solon Kucera Mrs. Anna M. 105 acres
(Joint Owners)

CEDAR TOWNSHIP

CEDAR TOWNSHIP

One of the earliest ferries of Johnson County was established on the Cedar River in Cedar Township. It was started in 1841 by A. C. Sutliff. Many of the stone blocks used in the building of Old Capitol, at Iowa City, were transported across the Cedar River at Sutliff's Ferry. From the ferry they were hauled to Iowa City by ox teams. First settlers of the township, all of whom arrived in 1838, were not only Sutliff but James Buchanan, Thomas Prague, Isaac Dennis, Joshua King, Jesse B. McGrew and Matthew Cavanaugh. The township was organized in 1846. Today, it has a population of 489.

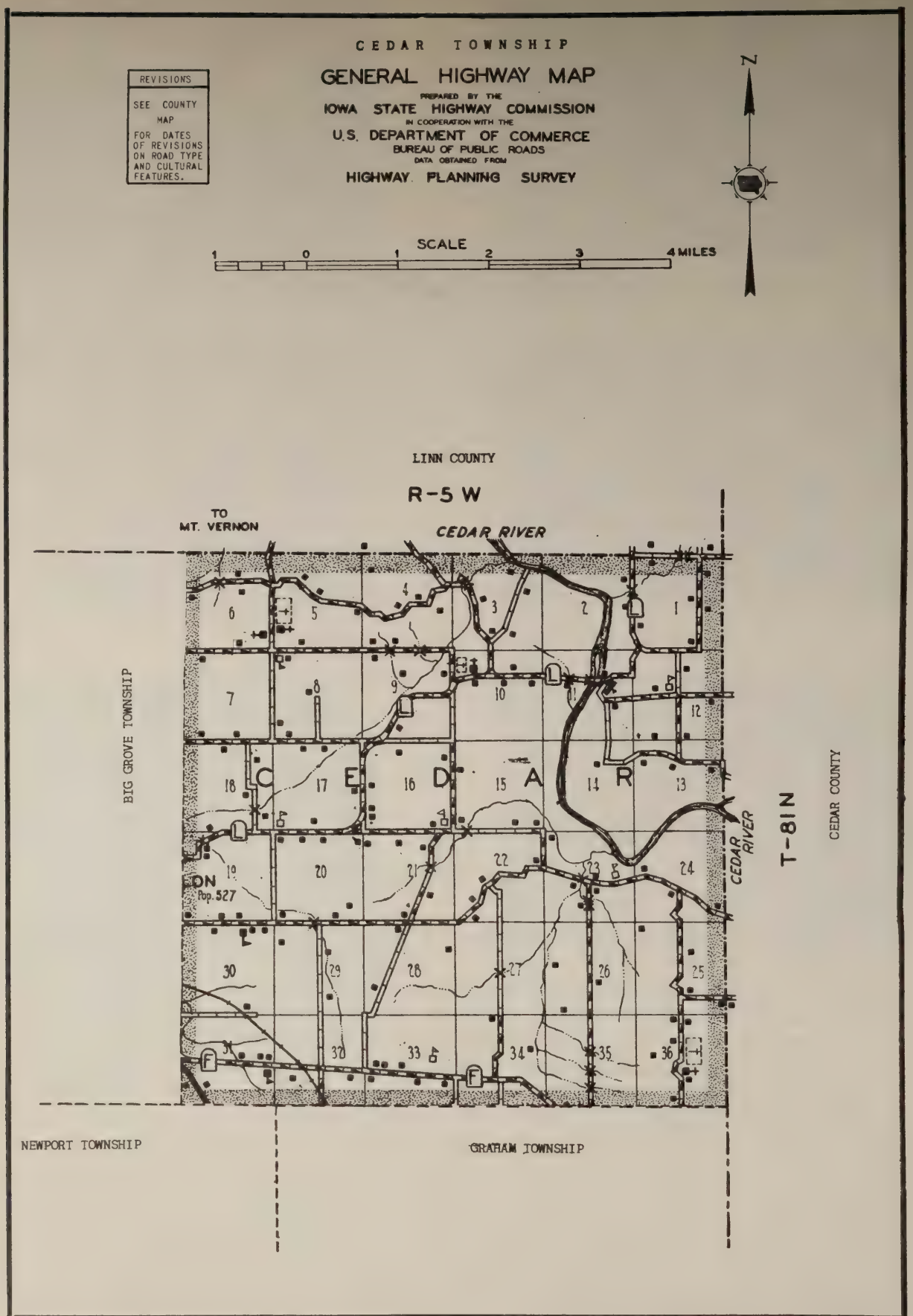
CEDAR TOWNSHIP
GENERAL HIGHWAY MAP
PREPARED BY THE
IOWA STATE HIGHWAY COMMISSION
IN COOPERATION WITH THE
U.S. DEPARTMENT OF COMMERCE
BUREAU OF PUBLIC ROADS
DATA OBTAINED FROM
HIGHWAY PLANNING SURVEY
REVISIONS
SEE COUNTY MAP FOR DATES OF REVISIONS ON ROAD TYPE AND CULTURAL FEATURES.
N
SCALE
1 0 1 2 3 4 MILES
LINN COUNTY
R-5 W
TO MT. VERNON
CEDAR RIVER
BIG GROVE TOWNSHIP
CEDAR
DN
Pop. 527
CEDAR RIVER
T-81N
CEDAR COUNTY
NEWPORT TOWNSHIP
GRAHAM TOWNSHIP



ST. BRIDGET'S CATHOLIC CHURCH Solon
Rt. 1 Sec. 36 20 acres
Rev. Paul J. Laffey Est. over 75 years ago



ST. PETER & PAULS CATHOLIC CHURCH & CEMETERY
Rt. 2 Built 1916 Solon
Rev. Carl Clem

REFINANCE

High Interest Debts With a Long-Term Federal Land Bank

4% FARM LOAN

Over 30 Years to Repay or Repay Anytime from Income without Penalty

NATIONAL FARM LOAN ASSOCIATION

F. W. ELLERBROCK
Secretary-Treasure

Savings Loan Building
Iowa City, Iowa

SUTLIFF GRADE SCHOOL #2 Rt. 2
Solon ½ acre
CEDAR TOWNSHIP CEMETERY

UREKA SCHOOL #4 Sec. 17 Rt. 2
Solon 1 acre

CEDAR SCHOOL Dist. 9 Rt. 1
Solon Sec. 31 1 acre

MAPLE GROVE SCHOOL #1 Sec. 2

CEDAR TOWNSHIP GRADE SCHOOL #3 Rt. 2
Solon ½ acre



ST. PETER & PAULS CATHOLIC CEMETERY Rt. 2
Solon Established 1862

ADAMS RICHARD Sec. 31 Rt. 1
Solon 156 acres

BARTLETT CHARLE L. Sec. 21 Rt. 1
Solon Opr. James Bartlett 181 acres

ADAMS ROY Sec. 16 Rt. 2
Solon 100 acres

BAXA ALBERT A. Sec. 13 Rt. 1
Lisbon 20 acres



BARTA MRS. GRACE Sec. 4 Rt. 2
Solon Virgil Barta Ten. 147 acres

BECICKA EDWIN W. Sec. 5 Rt. 2
Solon 120 acres

BARTLETT CHARLES L. Sec. 28 Rt. 1
Solon 181 acres

BEDNASHEK GEORGE E. Sec. 11 Rt. 1
Lisbon 133 acres

BEESE ESTATE Sec. 11 Rt. 1
Lisbon 60 acres

BIDERMAN CLARENCE MRS. Sec. 32 Rt. 1
Solon Ten. Kenneth Hoffman 200 acres

BEESE VIRGIL Sec. 13 Rt. 1
Lisbon 131 acres

BLAKE CARLIN Sec. 28 Rt. 1
Solon 140 acres

BENYSHER, WESLEY V. Rt. 1
Solon Sec. 34 163 acres

BOXA WM. Sec. 12 Rt. 1
Lisbon 224 acres

BERANEK JOHN L. Sec. 20 Rt. 1
Solon 160 acres

BRANNAMAN WARREN C. Sec. 12 Rt. 1
Lisbon 87 acres

BREZA VICTOR R. Sec. 16 Rt. 2
Solon 50 acres

BROWN JULIUS G. Sec. 33 Rt. 1
Solon 40 acres

BROWN CLAIR J. Sec. 33 Rt. 1
Solon 154 acres

BROWN VERNON A. Sec. 32 Rt. 1
Solon Ten. Frank Cilek 220 acres

BROWN J. B. ESTATE Sec. 33 Rt. 1
Solon 100 acres

BROWN VERNON A. Sec. 32 Rt. 1
Solon 520 acres

BROWN J. B. ESTATE Sec. 33 Rt. 1
Solon Ten. Raymond Zenisek 293 acres

BUCHMAYER OTTO Sec. 29 Rt. 1
Solon 80 acres

BULECHEK ANTHONY Sec. 8 Rt. 2
Solon

CROFTA WESLEY Sec. 17 Rt. 2
Solon Tenant Leonard Dlouhy 195 acres

BULINE MARIE ZENISHEK Sec. 9 Rt. 2
Solon 362 acres

CONKLIN B. J. Sec. 1 Rt. 1
Lisbon Opr. Sproston A. W. 80 acres

CHABAL RODOLF Sec. 18 Rt. 2
Solon 80 acres

CONKLIN EDWARD Sec. 12 Rt. 1
Lisbon 120 acres

CIHA FRANK J. Sec. 13 Rt. 1
Lisbon 166 acres

CONKLIN EDWARD Sec. 12 Rt. 1
Lisbon 200 acres

CONKLIN JOHN Sec. 12 Rt. 1
Lisbon 80 acres



PITTBERNER EDW. F. Sec. 6 Rt. 2
Solon 120 acres

COSTELLO LENOARD Sec. 10 Rt. 1
Lisbon Ten. George Baxa 200 acres

DIVOKY ALBIN Sec. 29 Rt. 1
Solon 140 acres

DICKEY GLEN L. Sec. 1 Rt. 1
Lisbon 160 acres

DVORSKY BROS. Sec. 33 Rt. 1
Solon 238 acres

DICKEY ROY J. Sec. 1 Rt. 1
Lisbon 120 acres

ECKRICH JOHN Sec. 25 Rt. 1
Solon Ridgeway Farm 240 acres



FENCL ANTON Sec. 8 Rt. 2
Solon 146 acres



GRAY ALBERT H. Sec. 1 Rt. 3
Lisbon 82 acres

FENCL JOSEPH A. Sec. 6 Rt. 2
Solon 144 acres

HAM JAMES Sec. 28 Rt. 1
Solon Opr. Marvin Ham 263 acres

FIALA JOSEPH P. Sec. 17 Rt. 2
Solon 80 acres

HAVEL HUGO G. Sec. 25 Rt. 1
Solon 120 acres

GILL AGNIS Sec. 23 Rt. 1
Solon Levi Zeller 115 acres

HEIBER ABERHAM Sec. 19 Rt. 1
Solon 80 acres

HEINSIUS ERNEST Sec. 23 Rt. 1
Solon 99 acres

JIRONTEK JOE Sec. 4 Rt. 2
Solon 78 acres

HERMAN JOSEPH J. Sec. 16 Rt. 2
Solon 90 acres



KADERA ALBERT H. Sec. 7 Rt. 2
Solon Tenant Jack Rushek 127 acres

HERTZ MRS. SAHARA Sec. 20 Rt. 2
Solon 159 acres

KADERA HARVEY J. Sec. 20 Rt. 2
Solon 80 acres

HYNEK VICTOR Sec. 21 Rt. 1
Solon 140 acres

KAREL BROTHERS Sec. 5 Rt. 2
Solon 160 acres



KENT V. L. Sec. 9 Rt. 2
Solon 340 acres

KOSS HENRY Sec. 17 Rt. 2
Solon 99 acres

KESSLER BRO. Sec. 29 Rt. 1
Solon 300 acres

KOSS OTTO Sec. 21 Rt. 9
Solon 120 acres

KESSLER MORRIS Sec. 22 Rt. 1
Solon 138 acres

KRATOCHZIL JOE J. Sec. 5 Rt. 2
Solon 253 acres

KESSLER THOMAS & WILLIAM Sec. 10 Rt. 2
Solon 240 acres

KROB MILO Sec. 9 Rt. 2
Solon 76 acres

KROB MILO Sec. 10 Rt. 2
Solon Stock Farming 198 acres

LEONARD MIKE & GEORGE Sec. 26 Rt. 1
Solon 400 acres

KUCERA CLARA C. Sec. 7 Rt. 2
Solon 162½ acres

LEONARD WILLIAM P. Sec. 36 Rt. 1
Solon 200 acres

LEHMAN ARTHUR Sec. 34 Rt. 1
Solon 316 acres

LITTS CHARLES Sec. 5 Rt. 2
Solon 180 acres

LEONARD JOE M. Sec. 19 Rt. 2
Solon 80 acres

LONG WILLIAM G. Sec. 26 Rt. 1
Solon 200 acres

LOONEY DEYO M. Sec. 10 Rt. 2
Solon Hillcrest Farm 157 acres

MCCULLUGH MRS. VELMA Sec. 20 Rt. 2
Solon 120 acres

LOUVAR EDWARD B. Sec. 21 Rt. 2
Solon 120 acres



MILLER ALBERT A. Sec. 31 Rt. 1
Solon 140 acres

MAHER VERN & HAROLD Sec. 36 Rt. 1
Solon 200 acres

MILLER LAWRENCE H. Sec. 31 Rt. 1
Solon 103 acres

MANN FLORENCE Sec. 36 Rt. 1
Solon Alois Kessler 239 acres

MORAVEK JOE Sec. 16 Rt. 2
Solon 40 acres



MORAVEK MILO Sec. 16 Rt. 2
Solon 20 acres

PHELPS, HESTON Rt. 1
Lisbon Sec. 1 82 acres

NAXERA GEORGE Sec. 24 Rt. 1
Solon Ten. Ogal Ellison 208 acres

RAJM EDWARD J. Sec. 10 Rt. 2
Solon 86 acres

NAXERA GEORGE Sec. 24 Rt. 1
Solon Ten. Dean Lantz 300 acres

RAJM JOE G. Sec. 20 Rt. 2
Solon 90 acres

PAVELKA L. J. Sec. 3 Rt. 1
Mt. Vernon 300 acres

RANDALL GENEVA Sec. 14 Rt. 1
Lisbon R. J. Branaman 467 acres

REIF FRANK G. Sec. 8 Rt. 2
Solon 130 acres



RYAN ELLEN M. H. ESTATE Sec. 26 Rt. 1
Solon 9 acres

RIAM GODFREY Sec. 19 Rt. 2
Solon 130 acres

RYAN ELLEN ESTATE Sec. 26 Rt. 1
Solon 353 acres

RUSHEK GEORGE Sec. 20 Rt. 2
Solon 120 acres



SCHARF CHARLES Sec. 16 Rt. 2
Solon 80 acres

RUESEK MILO E. Sec. 19 Rt. 1
Solon 80 acres



SELL OTTO J. Xec. 13 Rt. 1
Lisbon 120 acres



SEROVY ALLAN J. Sec. 3 Rt. 2
Solon 200 acres

SLOFER FRANK J. Sec. 20 Rt. 2
Solon 40 acres

SHEBETKA L. Sec. 18 Rt. 2
Solon 170 acres

SMITH VERLE E. Sec. 22 Rt. 1
Solon 186 acres



SHIMON F. C. Sec. 20 Rt. 1
Solon 80 acres



SMYKIL EMIL Sec. 3 Rt. 2
Solon Opr. Tom Langenberg 280 acres

SLATER EMER L. Sec. 12 Rt. 1
Lisbon 120 acres

SOLES B. T. Sec. 21 Rt. 2
Solon Ten. Edw. J. Louvar 80 acres

STAGG RAY E. Sec. 24 Rt. 1
Solon 115 acres

STEINBRECH HENRY & JOSEPH Sec. 15 Rt. 2
Solon 240 acres

STAHLE HERMAN Sec. 30 Rt. 1
Solon Opr. James Stahle 240 acres

STEINBRECH WILLIAM Sec. 23 Rt. 1
Solon 220 acres

STEINBRECH ALBERT G. Sec. 10 Rt. 2
Solon 200 acres

STEPANEK JOE Sec. 15 Rt. 1
Solon 194 acres

STEINBRECH FRANK A. Sec. 29 Rt. 1
Solon 320 acres

STERBA HENRY & LENORA Sec. 36 Rt. 1
Solon Dairy Farm 199 acres

SUEPPEL CLARENCE J. Sec. 3 Rt. 2
Solon 89 acres

VESELY JOSEPH Sec. 7 Rt. 2
Solin 120 acres

SYBIL JOHN B. Sec. 34 Rt. 1
Solon 362½ acres

VISLISEL EDWARD J. Sec. 3 Rt. 2
Solon 63 acres

THUEROF JOHN Sec. 18 Rt. 2
Solon 80 acres

VISLISEL FRANK Sec. 23 Rt. 1
Solon 150 acres



VANVELKINBURG E. A. Sec. 1 Rt. 3
Lisbon 79½ acres

VISLISEL HERBERT Sec. 23 Rt. 1
Solon 80 acres

VISLISEL JOSEPHINE ESTATE Sec. Rt. 2
Solon 80 acres

WORRELL JOE E. ESTATE Sec. 36 Rt. 1
Solon Ralph Warrell Opr. 160 acres

WALLACE A. B. Sec. 3 Rt. 2
Solon Opr. Leland Meineke 232 acres

YEGGY HENRY C. Sec. 9 Rt. 2
Solon 160 acres

WORRELL GEORGE Sec. 22 Rt. 1
Solon 240 acres

ZENISEK J. M. Sec. 22 Rt. 1
Solon 184 acres

CLEAR CREEK TOWNSHIP

TIFFIN

OAKDALE

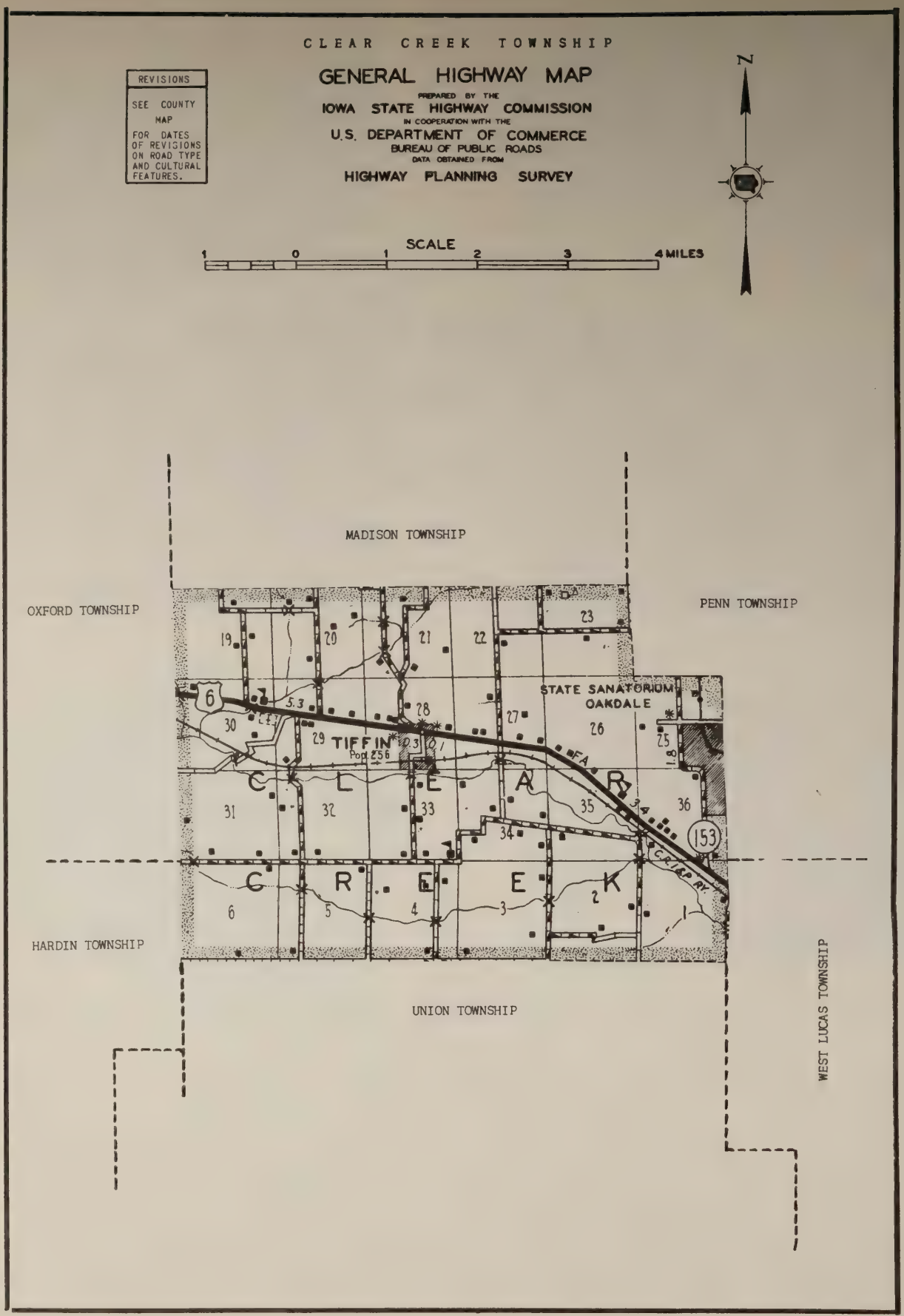
CLEAR CREEK TOWNSHIP
GENERAL HIGHWAY MAP
PREPARED BY THE
IOWA STATE HIGHWAY COMMISSION
IN COOPERATION WITH THE
U.S. DEPARTMENT OF COMMERCE
BUREAU OF PUBLIC ROADS
DATA OBTAINED FROM
HIGHWAY PLANNING SURVEY
REVISIONS
SEE COUNTY MAP FOR DATES OF REVISIONS ON ROAD TYPE AND CULTURAL FEATURES.
N
SCALE
1 0 1 2 3 4 MILES
MADISON TOWNSHIP
OXFORD TOWNSHIP
PENN TOWNSHIP
STATE SANATORIUM
OAKDALE
TIFFIN
Pop. 256
CLEAR CREEK
HARDIN TOWNSHIP
UNION TOWNSHIP
WEST LUCAS TOWNSHIP
6
153
C.R.I.&P. RY.

TIFFIN

When the town of Tiffin was laid out in 1860, it was named after Tiffin, Ohio, original homeplace of Rolla Johnson, on part of whose Illinois farm the second Tiffin was located. Johnson and some of the other early settlers of the area around Tiffin were bee-keepers as well as farmers. Today, Tiffin town has a population of 256. It is located just northwest of Iowa City on the Chicago, Rock Island & Pacific Railroad and on US 6. Tiffin is the principal community of Clear Creek Township, which has a total population of 1,265. The township, divided by Clear Creek, was organized in 1846. Its first board of trustees was composed of Archibald Gilliland, Ebenezer Douglas and H. H. Winchester.

OAKDALE

Another community of Clear Creek Township is Oakdale, known mainly for the location here of the State Tuberculosis Sanatorium. The sanatorium consists of numerous hospital buildings as well as several dairy barns, a greenhouse, water works and a power plant. Oakdale is located on the Cedar Rapids & Iowa City Railway and on State 153.

GRACE METHODIST CHURCH Tiffin
Rt. 6



CLEAR CREEK #2 Sec. 33 Rt. 1
Tiffin



TIFFIN INDEPENDENT SCHOOL Sec. 28
Tiffin

OAK HILL SCHOOL #3 Sec. 30 Rt.
Clear Creek Built 1950 1 acre

TIFFIN CEMETERY Rt. 1
Tiffin Sec. 30

ALLEN CLARENCE H. Sec. 28 Rt. 1
Tiffin

ALLEN CLARENCE H. Sec. 28 Rt. 1
Tiffin 240 acres

ALLEN WAYNE H. Sec. 32 Rt. 1
Tiffin 176 acres



ALTMAIER C. K. Sec. 1 Rt. 1
Iowa City 100 acres

ANTHONY CORA Sec. 23 Rt. 1
Iowa City Opr. A. A. Karick 75 acres

ANTHONY ROY & ED. Sec. 19 Rt. 1
Tiffin Opr. Lorin Wood 406 acres

ANTHONY ROY & ADDIE Sec. 5 Rt. 1
Tiffin 406 acres

BARBER SHOP & TEXACO GAS STATION Rt. 6
Tiffin

BARR W. E. Sec. 36 - Rt. 1
Iowa City 10 acres

BOWERS JOHN Sec. 34 Rt. 1
Tiffin Opr. Joe Langenberg 80 acres

BEER GARDEN
Tiffin In Rear Front Vacant

BRANT ELYAS ESTATE Sec. 21 - Rt. 1
Tiffin 160 acres

BIGELOW RAY D. Sec. 3 - Rt. 1
Tiffin 140 acres

BRAVERMAN AARON Sec. 26 - Rt. 1
Iowa City 196 acres

BOSKOCIAL F. Sec. 21 - Rt. 1
Tiffin 120 acres

BROGAN IRA D. Sec. 29 Rt. 1
Tiffin 5 acres

CAMPBELL DONALD W. Sec. 19 Rt. 2
Oxford 188 acres

CLUB 88
Tiffin Rt. 6

CHARBON ARTHUR & SON Sec. 1 Rt. 1
Iowa City 357 acres

COLONY ART Sec. 19 Rt. 3
Oxford 80 acres

CHARBON ARTHUR L. Sec. 34 Rt. 1
Tiffin 80 acres

COLONY ART Sec. 19 Rt. 3
Oxford 120 acres

CHIPMAN & SON Sec. 23 Rt. 1
Iowa City 205 acres

COLONY LEE Sec. 23 Rt. 1
Iowa City Opr. Frank Colony & Son 525 acres

COLONY LYNN Sec. 20 Rt. 3
Oxford 240 acres



CROULEK ANTON Sec. 29, Rt. 3
Oxford 42½ acres

COLONY LYNN Sec. 20 Rt. 3
Oxford 240 acres

CROULEK ANTON Sec. 29 Rt. 3
Oxford 43 acres

COLONY RUSSELL L. Sec. 20 Rt. 3
Oxford 140 acres

EISTER ALFRED H. Sec. 30 Rt. 3
Oxford 156 acres

COLONY VIRGIL "TED" Sec. 30 Rt. 1
Tiffin

FLANSBURG A. C. Sec. 33 Rt. 1
Tiffin 160 acres

FRANKS SERVICE STATION Rt. 6
Tiffin

GOUGH LEONARD W. Sec. 35 Rt. 1
Iowa City 220 acres

GAY W. A. & FORMAN Sec. 35 Rt. 1
Tiffin 240 acres

GRACE FRANCIS C. Sec. 27 Rt. 1
Iowa City 240 acres

GAY & WOLFE Sec. 27 Rt. 1
Tiffin 347 acres

GRACE G. E. Sec. 20 Rt. 3
Tiffin 164 acres

GOSS FRED Sec. 34 Rt. 1
Tiffin 40 acres

HAMAN VINCENT J. Sec. 3 Rt. 1
Tiffin 140 acres

HAMMER RAY M. Sec. 26 Rt. 1
Iowa City 177 acres

HINKHOUSE E. O. Sec. 32 Rt. 1
Tiffin 200 acres

HERMAN GEORGE Sec. 29 Rt. 1
Tiffin 76 acres

HOAGLUND G. H. Sec. 28 Rt. 1
Tiffin 16 acres

HERMAN JACK E. Sec. 31 Rt. 1
Tiffin 204 acres

HOGAN BERT Sec. 3 Rt. 1
Tiffin 186 acres

HERMAN JOHN Sec. 33 Rt. 1
Tiffin 22 acres



HOLZHAUSER E. J. Sec. 6 Rt. 2
Oxford 160 acres

HUDSON FLORA Sec. 2 Rt. 1
Iowa City 80 acres

XLEIN GEORGE Sec. 25 Rt. 1
Iowa City 77 acres



JACOBS CLARENCE W. Sec. 36 Rt. 1
Iowa City 60 acres

KLEIN LOUIS Sec. 34 Rt. 1
Tiffin 245 acres

KASPER ELMER & MARIE Sec. 3 Rt. 1
Tiffin 200 acres

LANGENBERG FLORA A. Sec. 2 Rt. 1
Iowa City Opr. Carl Langenberg 205 acres

KASPER RAY W. Sec. 5 Rt. 1
Tiffin 125 acres

LEONARD ROBERT Sec. 21 Rt. 1
Tiffin 196 acres

LOVETINSKY GEORGE (JOE) Sec. 36 Rt. 1
Iowa City 179 acres

MEADE JAMES J. Sec. 31 Rt. 2
Oxford 255 acres

MADDEN JOHN Sec. 29 Rt. 1
Tiffin 55 acres

MEADE NORBERT Sec. 31 Rt. 2
Oxford 328 acres

MANN MRS. FLOYD Sec. 27 Rt. 1
Iowa City 303 acres

MEADE ROBERT Sec. 32 Rt. 2
Oxford 280 acres

MEADE JAMES J. Sec. 31 Rt. 2
Oxford 205 acres

MEADE T. T. Sec. 4 Rt. 1
Tiffin Rented Earl H. Ball 331 acres

MEADE T. T. Sec. 6 Rt. 2
Oxford 360 acres



RARICK ALLEN A. Sec. 22 Rt. 1
Iowa City 135 acres

POULSEN EDWARD Sec. 29 Rt. 1
Tiffin Humphrey Allen 55 acres

REBAL AGNES Sec. 36 Rt. 1
Iowa City 80 acres

PUTMAN H. E. Sec. 25 Rt. 1
Iowa City 177 acres

REBAL W. Sec. 36 Rt. 1
Iowa City 80acres

RANSHAW ALBERT & BESSIE Sec. Rt. 3
Oxford 87 acres

REEVE A. E. Sec. 34 Rt. 1
Tiffin 160 acres

REEVE ELSIE & GEORGE Sec. 27 Rt. 1
Iowa City 181 acres

ROGERS RALPH Sec. 28
Tiffin 103 acres

REEVE JESSIE Sec. 33 Rt. 1
Tiffin 40 acres

ROGERS RALPH Sec. 28
Tiffin 20 acres

ROGERS JAS. Sec. 33 Rt. 1
Tiffin Opr. Howard Verry 80 acres

SCHINTLER J. Sec. 3 Rt. 1
Iowa City 115 acres

ROGERS JAS. Sec. Rt. 1
Tiffin 200 acres

SCHRAG CARL E. Sec. 33 Rt. 1
Tiffin 80 acres

SHIFFLETT GRACE ALT Sec. 22 Rt. 1
Iowa City Opr. Donald J. Leeney 280 acres

TOMASH LENORD Sec. 30 Rt. 3
Oxford 100 acres

SHULMAN HARRY Sec. 19 Rt. 3
Oxford Ten. Robert Yeggy 280 acres

WALKER MYRON ESTATE Sec. 20 Rt. 1
Tiffin Opr. Ed. Langenberg 231 acres

SNAVEY CHARLES P. Sec. 20 Rt. 1
Tiffin Opr. Carroll E. Allen 200 acres

WOLFE BURR Sec. 28 Rt. 1
Tiffin 200 acres

JOHNSON COUNTY READY-MIX

DIAL 2117

Forms • Basements
Walls • Floors

2-WAY RADIO SERVICE

309 1st AVENUE

CORALVILLE, IOWA

SOIL CONSERVATION CONTRACTOR

ROY L. YODER AND SONS

Pond Construction and Bulldozing
Tiling With Buckeye Machine
Earth Moving With Scoop
Trenching With Jeep Trencher
Terracing, etc., With All-Wheel Drive and All-Wheel Steer Grader

PHONE 2 ON 75 WELLMAN, IOWA

SECTION 25

EAST LUCAS TOWNSHIP

EAST LUCAS TOWNSHIP

When the township form of local government was established in Johnson County in 1846, what is now East Lucas Township was embraced in the original Iowa City Township. In 1873, however, Iowa City Township was greatly reduced in size and two new townships were created—East Lucas and West Lucas. Today, Iowa City Township is co-terminus with the boundaries of the city itself.

As may be gathered from its name, East Lucas Township lies east of the Iowa River. It is a fertile farming area and is traversed by the Chicago, Rock Island & Pacific Railroad and by US 6. The township has a present population of 966. There are no villages in the township and most of its residents trade in near-by Iowa City. Parts of East Lucas Township were annexed to Iowa City in 1940 and 1947.

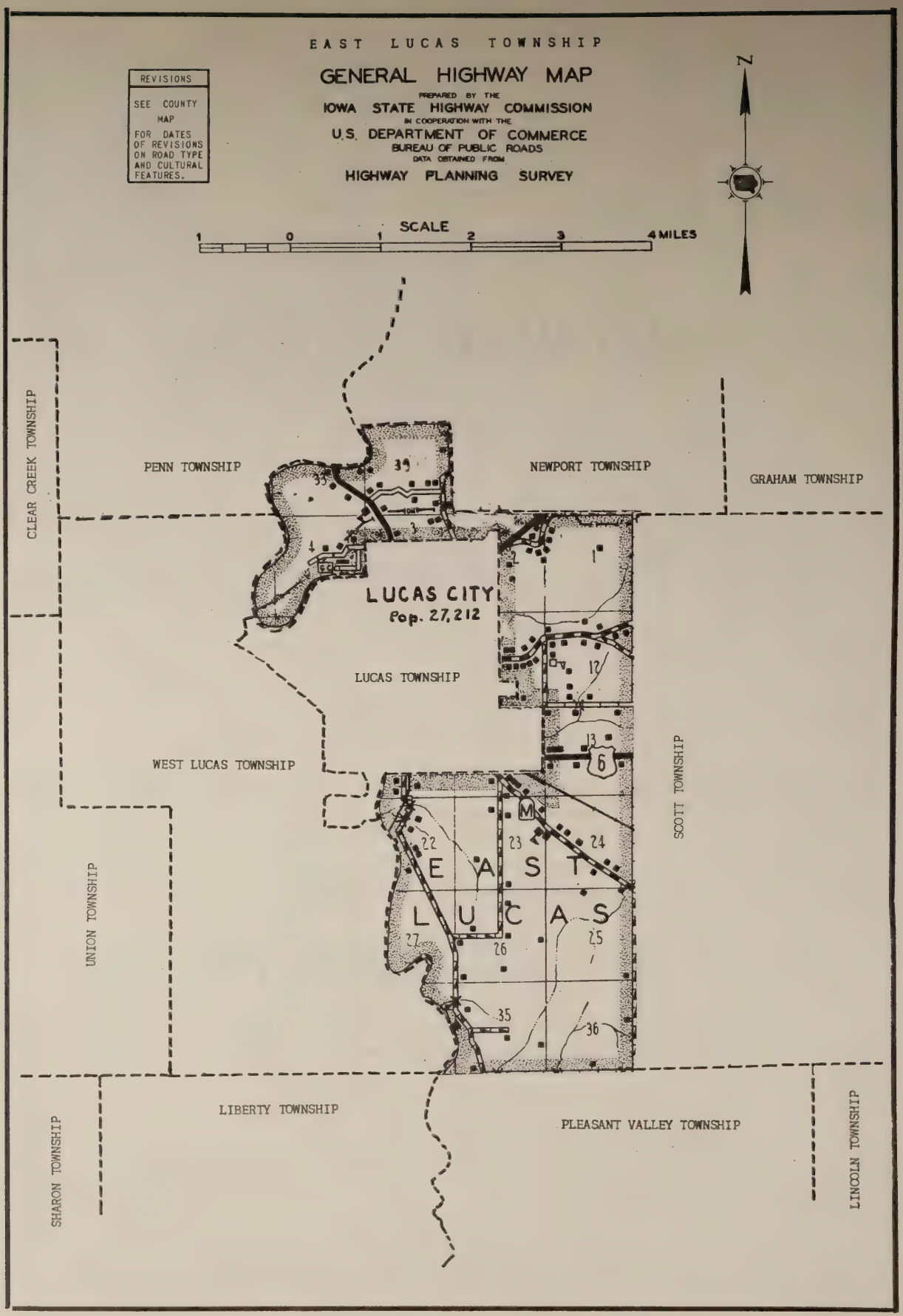
EAST LUCAS TOWNSHIP
GENERAL HIGHWAY MAP
PREPARED BY THE
IOWA STATE HIGHWAY COMMISSION
IN COOPERATION WITH THE
U.S. DEPARTMENT OF COMMERCE
BUREAU OF PUBLIC ROADS
DATA OBTAINED FROM
HIGHWAY PLANNING SURVEY
REVISIONS
SEE COUNTY MAP FOR DATES OF REVISIONS ON ROAD TYPE AND CULTURAL FEATURES.
N
SCALE
1 0 1 2 3 4 MILES
CLEAR CREEK TOWNSHIP
PENN TOWNSHIP
NEWPORT TOWNSHIP
GRAHAM TOWNSHIP
LUCAS CITY
Pop. 27,212
LUCAS TOWNSHIP
WEST LUCAS TOWNSHIP
SCOTT TOWNSHIP
UNION TOWNSHIP
EAST LUCAS
LIBERTY TOWNSHIP
PLEASANT VALLEY TOWNSHIP
SHARON TOWNSHIP
LINCOLN TOWNSHIP

FIRST METHODIST CHURCH Iowa City
Dr. Dunnington

ST. MARYS CATHOLIC CHURCH Iowa City



ST. PATRICK'S CHURCH & RECTORY Iowa City
St. Patrick's School across Street

ST. WENCESLAUS CATHOLIC CHURCH Iowa City
Built 1893 Rev. Edw. W. Neuzil

TRINITY EPISCOPAL CHURCH & PARISH Iowa City
Built 1874 Father Harold E. McGee

MASONIC BLDG. Iowa City

HERBERT HOOVER ELEMENTARY SCHOOL
East Lucas

ST. JOSEPH'S CATHOLIC CEMETERY Rt. 7
Iowa City Sec. 2 10 acres

HORACE MANN SCHOOL
Iowa City



COURRIER HALL
Iowa City Girls Domitory



IOWA CITY HIGH SCHOOL
Iowa City

JOHNSON COUNTY COURT HOUSE
Iowa City

MEMORY GARDENS CEMETERY Sec. 13 Rt. 6
Iowa City 34 acres
John Tucker President & Manager

MERCY HOSPITAL
Iowa City Old High School

Iowa State Bank and Trust Company

Iowa City, Iowa

"Your Bank in Iowa City"

DEPOSITS INSURED TO $10,000.00 IN F. D. I. C.

PHONE 3125

Beckman Funeral Home

507 E. College

Phone 3240

Iowa City, Iowa



OLD ARMORY
University Library Built 1904
Iowa City

OLD CAPITOL BLDG., MACBRIDE HALL, SHAFFER HALL
Iowa City University Hall, & Physics Bldg.

AHERN D. J. Sec. 35 Rt. 5
Iowa City 99 acres

BARNES LAWRENCE Sec. 36 Rt. 5
Iowa City 120 acres

ALBERHASKY, GEORGE Rt. 1
Iowa City Sec. 33

BLACKMAN CATHERINE Sec. 12 Rt. 5
Iowa City 20 acres

ALBERHASKY GEORGE Sec. 33 Rt. 1
Iowa City 6.7 acres

BODINE JOSEPH MRS. H. Sec. 2 Rt. 2
Iowa City 18 acres

BARNES FRED S. Sec. 11 Rt. 5
Iowa City 44 acres

BRADBURY JAMES T. Sec. 12 Rt. 5
Iowa City 5 acres

BRENNEMAN EMIL Sec. 16 Rt. 6
Iowa City 10 acres

CURRAN BUD Sec. 36 Rt. 5
Iowa City 160 acres

BUTLER MAUDE Sec. Rt. 2
Iowa City 120 acres

DAVIS STANLEY C. Sec. 13 Rt. 6
Iowa City 110 acres

CILER JAMES Sec. 24 Rt. 1
Iowa City 4 acres

FITZPATRICK RICHARD D. Sec. 13 Rt. 5
Iowa City Box 13 93 acres

CROW DR. FRED Sec. 12 Rt. 5
Iowa City Ten. Rufus R. Eimen 70 acres

FOUNTAIN ARNOLD Sec. 25 Rt. 6
Iowa City 20 acres

FOUNTAIN C. M. Sec. 35 Rt. 5
Iowa City 51 acres

FUHRMAN V. B. Sec. 24 Rt. 6
Iowa City 80 acres

FOUNTAIN MOSE Sec. 35 Rt. 5
Iowa City Opr. Robert Fountain 189 acres



GATENS E. J. Sec. 26 Rt. 6
Iowa City 80 acres

FRAZIER AUTO COURT Sec. 13 Rt. 6
Iowa City 11 acres

GATENS E. J. Sec. 26 Rt. 6
Iowa City 80 acres

FUHRMANN STANIS Sec. 24 Rt. 6
Iowa City 78 acres

GATENS JOHN H. Sec. 1 Rt. 7
Iowa City 100 acres

GATENS JOHN H. Sec. 1 Rt. 7
Iowa City Opr. Reaves Holbrook 80 acres

HULL E. H. Sec. 26 Rt. 5
Iowa City 34 acres

GROLMUS CHARLES Sec. 2 Rt. 7
Iowa City 120 acres

IOWA CITY SALES BARN
Iowa City Owner Gatens & Sons

HINRICHS GUS Sec. 2 Rt. 7
Iowa City 13 acres

IOWA CITY SAND & GRAVEL
Iowa city

HORRABIN W. R. Sec. Rt. 1
Iowa City 2½ acres

JENSEN WIGGO Sec. 26 Rt. 6
Iowa City 85 acres

KEITH MRS. LUCY F. Sec. 2 Rt. 7
Iowa City 67¾ acres

KRANZ GEORGE Sec. 13 Rt. 6
Iowa City 160 acres

KESSLER DONALD I. Sec. 2 Rt. 7
Iowa City 97 acres

KRIZ ROBERT C. Sec. 34 Rt. 1
Iowa City 7 acres



KRALL PAUL Sec. 22 Rt. 5
Iowa City 130 acres

LADD MASON Sec. 24 Rt. 6
Iowa City 174 acres



KRALL RALPH J. Sec. 1 Rt. 7
Iowa City 193 acres



LANGENBERG PAUL Sec. 11 Rt. 5
Iowa City 100 acres

LANGENBERG PAUL Sec. 11 Rt. 5
Iowa City 100 acres



LENZ W. J. ESTATE Sec. 24 Rt. 6
Iowa City 220 acres

LARSON MRS. NADINE T. Sec. 2 Rt. 7
Iowa City 82 acres

LENZ ESTATE Sec. 24 Rt. 6
Iowa City 160 acres

LEHMAN W. F. Sec. 23 Rt. 6
Iowa City 119 acres

LEWIS MALCOM Sec. 22 Rt. 5
Iowa City

LENZ RALPH Sec. 24 Rt. 6
Iowa City 158 acres



LILLICK CARL W. Sec. 12 Rt. 5
Iowa City 10 acres

LINDER KATY & EMA Sec. 34 Rt. 2
Iowa City 60 acres

MATTHES W. J. Sec. 13 Rt. 6
Iowa City 35 acres

LINDER KATY & EMA Sec. 34 Rt. 2
Iowa City

MAVIS RAYMOND Sec. 26 Rt. 5
Iowa City 10 acres

LUMPA ROBERT, PAUL & WAYNE Sec. 12 Rt. 5
Iowa City Hobart Mabel 23 acres

MEMLER ELDON Sec. 13 Rt. 5
Iowa City Opr. Lester R. Fritz 150 acres

MARINED DR. JAY Sec. 13 3 acres
TAUBER ALYOUS Sec. 13 1½ acres
Iowa City Rt. 6



MERCER B. K. Sec. 34 Rt. 2
Iowa City 45 acres

MILDER JOHN Sec. 1 & 2 Rt. 2
Iowa City 8 acres

MOSS C. E. Sec. 2 Rt. 7
Iowa City 148 acres

MILTNER JOE W. Sec. 35 Rt. 5
Iowa City 200 acres



MURPHY PHIL. Sec. 26 Rt. 5
Iowa City 160 acres

MOORE FREDERICK W. Sec. 11 Rt. 5
Iowa City 2 5/8 acres

NIFFENEGGER ROSCOE Sec. 26 Rt. 6
Iowa City 150 acres

MONTGOMERY R. H. Sec. 33 Rt. 1
Iowa City 9 acres



NOLAN NEIL Sec. 35 Rt. 5
Iowa City 72 acres

NOSEK PAUL Sec. 22 Rt. 5
Iowa City 135 acres



PLEASANT VALLEY ORCHARDS Sec. 35 Rt. 5
Iowa City 25 acres

O'HANLON E. FRANK Sec. 36 Rt. 5
Iowa City 240 acres

PRYBIL GEORGE V. Sec. 13 Rt. 5
Iowa City Ten. W. W. Frederickson 25 acres



ORIS I. L. Sec. 34 Rt. 2
Iowa City 60 acres

PRYBIL RUDOLPH Sec. 30 Rt. 6
Iowa City 100 acres

ORR HARRISON Sec. 12 Rt. 5
Iowa City Ten. Robert Stevens 156 acres

REBAL EDWARD L. Sec. 12 Rt. 5
Iowa City 10 acres

RITTENMEYER CHARLES Sec. 34 Rt. 2
Iowa City 10 acres

SANITARY FARM DAIRY
Iowa City



ROTH DANIEL Sec. 17 Rt. 6
Iowa City 80 acres

SCHNEIDER CHARLES F. Sec. 1 Rt. 7
Iowa City 168 acres

RUPPERT CHARLES ESTATE Sec. 2 Rt. 7
Iowa City 10 acres

SEDLACEK LOUIS Sec. 26 Rt. 5
Iowa City 201 acres



RUPPERT HENRY J. L. Sec. 12 Rt. 5
Iowa City 126½ acres

SHOWERS CHAS. Sec. 22 Rt. 5
Iowa City 80 acres



SLAEATA WM. Sec. 11 Rt. 5
Iowa City 3 1/3 acres

STEWART CHARLES Sec. 12 Rt. ~
Iowa City 44 acres

SMITH G. W. Sec. 6 Rt. 1
Iowa City 80 acres

STRUB ED A. Sec. 2 Rt. 7
Iowa City 10 acres



SMITH JOHN & OSCAR Sec. 12 Rt. 5
Iowa City 2½ acres

TAYLOR ETHEL MISS Sec. 23 Rt. 6
Iowa City 12 acres

SMITH JOHN & OSCAR Sec. 12 Rt. 5
Iowa City 169 acres

TUDOR MERTON H. Sec. 12 Rt. 5
Iowa City 18 acres

BRENNEMAN SEED STORE

RICHARD YODER, *Owner*

SEEDS THAT GROW

Field Seeds	Garden Seeds
Inoculants	Flower Seeds
Fertilizer	Bulbs
Peat Moss	Pet Supplies

— CUSTOM SEED CLEANING —

Phone 6501 217 E. College St.

Iowa City, Iowa



WARD JOHN Sec. 34 Rt. 2
Iowa City 3½ acres

WATERS WAYNE Sec. 30 Rt. 6
Iowa City 80 acres

WALLINE IMPLEMENT Sec. 13 Rt. 6
Iowa City Mgr. John W. McDole 1 acre

WOODS MRS. MABEL Sec. 2 Rt. 7
Iowa City 20 acres

WARD JOHN Sec. 34 Rt. 2
Iowa City 3½ acres



YODER NICKLIS J. Sec. 34 Rt. 2
Iowa City 20 acres

FREMONT TOWNSHIP

LONE TREE

RIVER JUNCTION

FREMONT TOWNSHIP
GENERAL HIGHWAY MAP
PREPARED BY THE
IOWA STATE HIGHWAY COMMISSION
IN COOPERATION WITH THE
U.S. DEPARTMENT OF COMMERCE
BUREAU OF PUBLIC ROADS
DATA OBTAINED FROM
HIGHWAY PLANNING SURVEY
REVISIONS
SEE COUNTY MAP FOR DATES OF REVISIONS OF ROAD TYPE AND CULTURAL FEATURES.
N
SCALE
1 0 1 2 3 4 MILES
PLEASANT VALLEY TOWNSHIP
LINCOLN TOWNSHIP
22 TO RIVERSIDE
RIVER JCT.
IOWA RIVER
LONE TREE
Pop. 839
C.R.I.&P.RY.CO.
22 TO NICHOLS
T-77N
F R E M O N T
WASHINGTON COUNTY
MUSCATINE COUNTY
IOWA RIVER
R-5W
LOUISA COUNTY

LONE TREE

In the southeast "thumb" of the county lies the town of Lone Tree, which in 1950 had a population of 639. It is located on the Chicago, Rock Island & Pacific Railroad and on State 22. The town is a shipping point for cattle, hogs and corn produced in the surrounding countryside. Lone Tree was laid out in 1872 by John W. Jayne and derived its name from a single large elm tree that served as a landmark to early residents of the area. Today, Lone Tree is the principal community of Fremont Township, which has a total population of 1,315. The township was organized in 1857 and named after General John C. Fremont, who then was a candidate for President.

RIVER JUNCTION

Another community in Fremont Township is the small village of River Junction, with a population of twenty-five. It is located on the Iowa River and through it passes State 22. Near this village existed the early town of Napoleon, first seat of justice of Johnson County. Napoleon gradually disappeared after Iowa City became county seat in 1839. At a remoter period, the site of Napoleon was occupied by several Indian villages.

"The GAYWAY From Farm-to-Table"



COMPLETE PROCESSING SERVICE

Slaughtering • Cutting • Smoking

Locker Supplies - Containers

GAY LOCKER CO.

1421 S. LINN DIAL 2167

SERVING
JOHNSON COUNTY
Since 1898

KELLEY CLEANERS

Shirt Launderers

118-120 S. Gilbert St.

Iowa City, Iowa

Farmers and Merchants Savings Bank

Lone Tree, Iowa

Offers You Complete Banking Service

MEMBER FEDERAL DEPOSIT INSURANCE CORPORATION

GREENE-CENTER BOOK ROOM

BIBLES • SACRED RECORDS • BOOKS

Hours 8:00 A. M. to 5:30 P. M.
Open Evenings by Appointment
Closed Wednesday -:- Located S. E. of Holbrook

MISS KATIE ELLEN YODER
'Phone: Wellman 18 on 3 Address Parnell Section 16

CLAUDE PRESTON

LIVESTOCK BUYERS

FEEDS • FERTILIZERS
Phone 134 Kalona
Sharon Center 12 on 48
Kalona, Iowa

METHODIST CHURCH Lone Tree

REFORMED CHURCH Lone Tree

ST. MARYS CATHOLIC CHURCH Lone Tree

SWANK CHURCH & CEMETERY Lone Tree
Rt. 2 Sec. 33
Union Church for all Religions
Free use of Cemetery

CAREY SCHOOL Sec. 24 - Rt. 2
Lone Tree 1 acre



KING SCHOOL Sec. 29 - Rt. 1
Lone Tree 1 acre

FREMONT #1 SCHOOL Sec. 1 - Rt. 1
Lone Tree 1 acre

MUMM SCHOOL Sec. 2 - Rt. 2
Lone Tree 1 acre

HINKLEY SCHOOL #2 Sec. 4 - Rt. 2
Lone Tree 1 acre

PALESTINE SCHOOL #2 Sec. 19
Fremont



FREMONT SCHOOL #3 Sec. 19 - Rt. 1
Lone Tree Old Palestine School 1 acre

PUBLIC SCHOOL
Lone Tree



EVENS CEMETERY Sec. 18
Lone Tree 2 acres

ATTIG HARRY Sec. 15 Rt. 2
Lone Tree 160 acres

LONE TREE CEMETERY Sec. 10 Rt. 1
Lone Tree 3 acres

BAKER FRED M. Sec. 16 Rt. 2
Lone Tree Opr. Robert N. Baker 120 acres

ALEXANDER L. E. Sec. 21 Rt. 2
Lone Tree 39½ acres

BAKER HARRY Sec. 18 Rt. 1
Lone Tree 77 acres

ATTIG CHARLES Sec. 8 Rt. 2
Lone Tree 160 acres

BAKER HARRY Sec. 19 Rt. 1
Lone Tree 80 acres

BAKER J. W. Sec. 22 Rt. 2
Lone Tree Opr. Harry Baker 80 acres

BENELL RAYMOND Sec. 14 Rt. 1
Lone Tree 80 acres

BAKER ORVILLE Sec. 20
Lone Tree 120 acres

BRENNEMAN HARRY C. Sec. 19 Rt. 2
Lone Tree 187 acres

BAKER ORVILLE Sec. 20 Rt. 2
Lone Tree Opr. Pall Grecian 160 acres

BRINKMEYER G. B. Sec. 10 Rt. 2
Lone Tree 91 acres

BELL JAMES H. Sec. 23 Rt. 2
Lone Tree 260 acres

BRINKYMER L. E. Sec. 30 Rt. 2
Lone Tree 80 acres

BROWN TOWNSEND M. Sec. 36 Rt. 1
Nichols 200 acres

BURR CHARLES H. Sec. 4 Rt. 1
Lone Tree Opr. Wayne Burr 160 acres

BROWN TOWNSEND M. Sec. 36 Rt. 1
Nichols 40 acres

CAMP DONALD Sec. 24 Rt. 1
Lone Tree 80 acres

BULINE ELLA Sec. 7 Rt. 2
Lone Tree Opr. Lloyd Curtis 80 acres

CAREY C. D. & W. J. & HELEN Sec. 14 Rt. 2
Lone Tree 240 acres

BULINE JAMES F. Sec. 26 Rt. 2
Lone Tree Tenant James J. Buline 160 acres

CARLSON C. P. Sec. 6 Rt. 2
Lone Tree Opr. Frank Eden 153 acres

CARPENTER CHARLES Sec. 26 Rt. 2
Lone Tree 80 acres

CERNY LEROY Sec. 3 Rt. 1
Lone Tree 120 acres



CARPENTER MARION L. Sec. 26 Rt. 2
Lone Tree 60 acres

COOK GEORGE Sec. 10 Rt. 1
Lone Tree Oprl Donald & Edw. Cerny
110 acres

CERNY BOB Sec. 2 Rt. 1
Lone Tree 40 acres

CORBETT MRS. DORA Sec. 26 Rt. 1
Nichols Renter Alton Wolford 80 acres

CERNY CHARLES Sec. 34 Rt. 1
Lone Tree Opr. Donald Cerny 80 acres

CRAWFORD GEORGE A. Sec. 15 Rt. 2
Lone Tree 240 acres

CRNY IMP. CO.
Lone Tree

DONHAM WILLIAM Sec. 8 Rt. 2
Lone Tree Opr. Harry Attic 82 acres

DODSON E. H. Sec. 19 Rt. 1
Lone Tree 120 acres

DOUGHERTY ROBERT J. Sec. 9 Rt. 2
Lone Tree 160 acres

DODSON CLEO & KENNETH Sec. 13 Rt. 1
Lone Tree 466 acres

DRAPER E. J. Sec. 15 Rt. 1
Lone Tree 80 acres

DOERRES BILL Sec. 10 Rt. 2
Lone Tree Opr. Frances Maher 120 acres

EDEN ELMER & LOIS Sec. 30 Rt. 2
Lone Tree 143 acres

EDEN GEORGE C. Sec. 29 - Rt. 2
Lone Tree 12 acres

FORBES ELMIER Sec. 34 - Rt. 2
Lone Tree 132 acres

EDEN HOMER Sec. 30 - Rt. 2
Lone Tree 135 acres

FORBES WILBUR Sec. 32 Rt. 2
Lone Tree 80 acres

EDEN J. HAROLD Sec. 29 - Rt. 2
Lone Tree 160 acres

FORD ROBERT J. Sec. 30 - Rt. 2
Lone Tree 128 acres

ERB C. C. Sec. 24 - Rt. 2
Lone Tree 10 acres

FLANNAGAN MRS. KATHERN Sec. 31 -- Rt. 2
Lone Tree Renter Delbert Krueger 172 acres

HALL CLEO Sec. 29 Rt. 2
Lone Tree Tenant Oran Hall 168 acres

HEMSTED RAYMOND Sec. 5 Rt. 2
Lone Tree 40 acres



HAMELTON STEVE Sec. 16 Rt. 1
Lone Tree Opr. John Ford 160 acres

HENIK DON A. Sec. 4 Rt. 2
Lone Tree 160 acres

HAMILTON STEVE Sec. 9 Rt. 2
Lone Tree Opr. Carl Shingledecker 100 acres

HINEK FRED W. Sec. 33 Rt. 2
Lone Tree 80 acres

HAWTHORNE MRS. CHAS. Sec. 24 Rt. 1
Lone Tree 60 acres

HINKLEY EARL Sec. 7 Rt. 2
Lone Tree Opr. Harold Kruse 80 acres

HIRT FLOYD Sec. 5 Rt. 2
Lone Tree 240 acres

HOTZ ELMER J. Sec. 5 Rt. 1
Lone Tree 120 acres

HOTZ CHARLES Sec. 3 Rt. 1
Lone Tree Opr. Floyd Hotz 101 acres

HOTZ JOE Sec. 8 Rt. 2
Lone Tree Hotz Elmer & Raymond 160 acres

HOTZ ELMER J. Sec. 5 Rt. 1
Lone Tree Opr. Ernest Krogh 130 acres

HOTZ JOE Sec. 7 Rt. 2
Lone Tree 160 acres

HOTZ ERNEST Sec. 14 Rt. 2
Lone Tree 160 acres

HOTZ JOE Sec. 22 Rt. 2
Lone Tree Tenant Joe Lear 212 acres

HOTZ RAYMOND L. Sec. 4 Rt. 1
Lone Tree 120 acres

JEHLE WM. Sec. 35 Rt. 2
Lone Tree 120 acres

HUFF ROY Sec. 22 Rt. 2
Lone Tree 68 acres

JOENS J. E. Sec. 10 Rt. 2
Lone Tree 90 acres

JANSEN HENRY J. Sec. 14 Rt. 2
Lone Tree 79 acres

JOENS OTTO Sec. 11 Rt. 2
Lone Tree 300 acres

JARRARD MARGARET Sec. 17 Rt. 2
Lone Tree Opr. Gerald Forbes 240 acres



JOENS OTTO Sec. 13 Rt. 2
Lone Tree 120 acres

JOENS ESTATE Sec. 11 Rt. 2
Lone Tree Opr. Townesen Brown 160 acres

JOHNSON JOAN Sec. 26 Rt. 2
Lone Tree 77 acres

JONDLE BENJAMIN Sec. 9 Rt. 2
Lone Tree 80 acres

KEELER BENJAMIN J. Sec. 34 Rt. 2
Lone Tree 120 acres

JONDLE CLARENCE A. Sec. 12 Rt. 1
Lone Tree 80 acres

KEELER JOHN & BRUCE Sec. 34 Rt. 2
Lone Tree 200 acres

JONDLE EMMA Sec. 4 Rt. 2
Lone Tree Opr. Benjamin Jondle 80 acres

KEELER NANCY Sec. 11 Rt. 2
Lone Tree Opr. Jack Larew 80 acres

KELSO M. W. Sec. 19 Rt. 1
Lone Tree 196 acres

KOLOSIEK MELAC Sec. 20 Rt. 2
Lone Tree 100 acres



KIRKPATRICK W. J. Sec. 24 Rt. 1
Nichols 240 acres

KRAL JOHN Sec. 24 Rt. 1
Lone Tree 60 acres

KIRKPATRICK WILLIAM D. Sec. 36 Rt. 1
Nichols Rent. Frank Westlake 200 acres

KRAL JOHN Sec. 25 Rt. 1
Lone Tree 5 acres

KIRKPATRICK WILLIAM D. Sec. 25 Rt. 1
Nichols 80 acres

KRAL LAWRENCE J. Sec. 1 Rt. 2
Lone Tree 80 acres

KRANZ CLARENCE W. Sec. 1 Rt. 1
Lone Tree 320 acres

KRUSE HAROLD J. Sec. 16 Rt. 2
Lone Tree 40 acres

KRUGER FRITZ H. Sec. 2 Rt. 1
Lone Tree 80 acres

LEMPKE SISTERS Sec. 11 Rt. 2
Lone Tree Opr. Gerald Brinkmeyer 160 acres

KRUEGER C. G. Sec. 16 Rt. 2
Lone Tree Opr. Walter Krueger 40 acres



LENZ ALBERT Sec. 13 Rt. 2
Lone Tree 240 acres

KRUEGER FRANK Sec. 14 Rt. 2
Lone Tree 80 acres

LENZ FRED H. Sec. 12 Rt. 2
Lone Tree Opr. Charles Mills 120 acres

LENZ HERBERT P. Sec. 24 Rt. 1
Lone Tree 77 acres

LUTZ JAMES Sec. 21 Rt. 2
Lone Tree 200 acres

LIVINGSTON WILLIAM & LORINE Sec. 25 Rt. 2
Lone Tree 148 acres

MAGRUDER MRS. NELL Sec. 1 Rt. 1
Lone Tree Opr. Harold Magruder 160 acres

LONE TREE GRAIN & FEED CORPN.
Lone Tree

MARTIN HERMAN Sec. 12 Rt. 2
Lone Tree 80 acres

LORACK RAYMOND E. Sec. 35 Rt. 1
Nichols 240 acres

MARTIN JOHN Sec. 11 Rt. 2
Lone Tree Opr. Herman Martin 80 acres

MATHEWS G. E. Sec. 12 - Rt. 2
Lone Tree 123 acres

MEESE GEORGE Sec. 26 - Rt. 2
Lone Tree Renter John Martin 120 acres

MCMAHON JAMES M. Sec. 28 - Rt. 2
Lone Tree 120 acres

METCALF B. L. & SON Sec. 24 - Rt. 1
Nichols Ten. Harold Hintermeister 160 acres

MCCOLLISTER JULIA E. Sec. 33 Rt. 2
Lone Tree 320 acres

MEYER AUGUST Sec. 28 Rt. 2
Lone Tree 80 acres

MEESZ ED. Sec. 16 Rt. 2
Lone Tree 60 acred

MEYER WILLIAM Sec. 3 - Rt. 2
Lone Tree Opr. Charles Crawford 120 acres



MEYER WILLIAM Sec. 10 Rt. 2
Lone Tree 140 acres

MUSSER C. R. Sec. 36 Rt. 1
Nichols Renter Lloyd Dealer 160 acres

MEYER TRUCK SERVICE
Lone Tree

MUSSER FAY Sec. 12 Rt. 1
Lone Tree Opr. Eugene Musser 206 acres

MILLER GEORGE Sec. 7 Rt. 2
Lone Tree 140 acres

MUSSER MRS. J. R. Sec. 1 Rt. 1
Lone Tree 103 acres

MORRISON DELLA MRS. Sec. 33 Rt. 2
Lone Tree Opr. Gordon Morrison 80 acres

NOLAN D. W. Sec. 13 Rt. 1
Lone Tree Opr. Lewis Mobley 120 acres

O'CONNER JOHN Sec. 23 Rt. 2
Lone Tree 160 acres

PETSEL LEON P. Sec. 14 Rt. 2
Lone Tree 80 acres

OGREN CARL Sec. 35 Rt. 2
Lone Tree 80 acres

PETSEL ROSE Sec. 17 Rt. 2
Lone Tree 60 acres

PEARSON WILLIAM Sec. 30 Rt. 1
Lone Tree Tenant E. W. Pearson 80 acres

PETSEL ROSE Sec. 16 Rt. 1
Lone Tree Opr. Robert Scott 60 acres

PETSEL C. C. Sec. 12 Rt. 1
Lone Tree

PETUR GEORGE Sec. 2 Rt. 1
Lone Tree 17 acres



PISARIK JOE Sec. 8 Rt. 2
Lone Tree 117 acres

REISS ERMA C. Sec. 2 Rt. 1
Lone Tree 120 acres



RAMSEY SAM G. Sec. 1 Rt. 1
Lone Tree 60 acres

REISS HARRY E. Sec. 3 Rt. 1
Lone Tree 160 acres

RAYNER GEORGE Sec. 1 Rt. 1
Lone Tree 10 acres

REISS HARRY Sec. 2 Rt. 1
Lone Tree 120 acres

RAYNER RALPH L. Sec. 2R Rt. 1
Lone Tree 250 acres

RICKEY MYRNA Sec. 21 Rt. 2
Lone Tree Opr. Elmer Galloway Jr. 120 acres

RICHIE MRS. MYRA Sec. 36 - Rt. 1
Nichols Renter Ralph Bell 160 acres

RONAN J. S. Sec. 28 - Rt. 2
Lone Tree 160 acres

RIFE CHARLES R. Sec. 11 Rt. 2
Lone Tree 134 acres

SCHAAPVELD WILLIAM Sec. 2 - Rt. 2
Lone Tree 160 acres

RONAN J. B. Sec. 20 - Rt. 2
Lone Tree 160 acres

SCHAAPVELD WILLIAM Sec. 2 Rt. 2
Lone Tree ½ acre

RONAN J. S. Sec. 27 - Rt. 2
Lone Tree Opr. Pall Yedlik 160 acres

SCHMIDT GEORGE Sec. 27 Rt. 1
Nichols 80 acres

SCHMITT HAROLD N. Sec. 12 - Rt. 1
Nichols 160 acres

SHERBURNE FRANK Sec. 8 - Rt. 2
Lone Tree 160 acres

SCHOMBERG HENRY Sec. 21 - Rt. 2
Lone Tree Opr. Cleo Schomberg 120 acres

SKALA FRANK Sec. 36 Rt. 2
Lone Tree 80 acres

SEILER ROBERT Sec. 34 - Rt. 2
Lone Tree 100 acres

SMID ELSIE Sec. 24 - Rt. 2
Lone Tree 1 acre



SHEBANEK WILLIAM P. Sec. 22 - Rt. 2
Lone Tree Harold Hawthorn Ten. 160 acres

SMITH BILL . Sec. 7 Rt. 2
Lone Tree 20 acres

STOUT SCOTT H. Sec. 5 Rt. 2
Lone Tree Oprs. Myron & Bernard Stout
99 acres

SWAILS LYLE LEO Sec. 33 Rt. 2
Lone Tree 120 acres

STRONG SAHARA Sec. 31 Rt. 2
Lone Tree 120 acres

SWANSON EDWARD Sec. 18 Rt. 1
Lone Tree 80 acres

SULLIVAN JOHN P. Sec. 14 Rt. 2
Lone Tree Tenant Peter Duffey 360 acres

SWANSON HARRY Sec. 17 Rt. 1
Lone Tree 160 acres

SULLIVAN T. J. Sec. 14 Rt. 2
Lone Tree Tenant Horace F. Kopf 158 acres

SWANSON RAYMOND Sec. 32 Rt. 2
Lone Tree 112 acres

SWARTZENDRUBER LORAN Sec. 27 Rt. 2
Lone Tree 160 acres

WATSON LLOYD Sec. 24 Rt. 1
Lone Tree 110 acres

VAN AKEN LEO A. Sec. 11 Rt. 2
Lone Tree 80 acres

WALL GEORGE Sec. 30 Rt. 2
Lone Tree Tenant Wesley Wall 222 acres

WALKER SHAFTER Sec. 25 Rt. 1
Lone Tree 53 acres

WEISS CLARENCE Sec. 24 Rt. 2
Lone Tree Tenant George Sojka 160 acres

WALTER ELLA Sec. 33 Rt. 2
Lone Tree Opr. George Walter 200 acres

WERBACH C. E. ESTATE Sec. 17 Rt. 2
Lone Tree Op C. F. Werbach 160 acres

WESTFALL LEWIS J. Sec. 12 Rt. 1
Lone Tree 120 acres

WESTFALL STEYN C. Sec. 24 Rt. 1
Lone Tree

WESTFALL STEYN C. Sec. 24 Rt. 1
Lone Tree Tenant Westfall Eldon 96 acres

WIELAND NOAH Sec. 20 Rt. 1
Lone Tree 80 acres

WESTFALL S. C. Sec. 13 Rt. 1
LoneTree 120 acres

YODER HENRY M. Sec. 32 Rt. 2
Lone Tree 128 acres

GRAHAM TOWNSHIP

MORSE

ELMIRA

OASIS

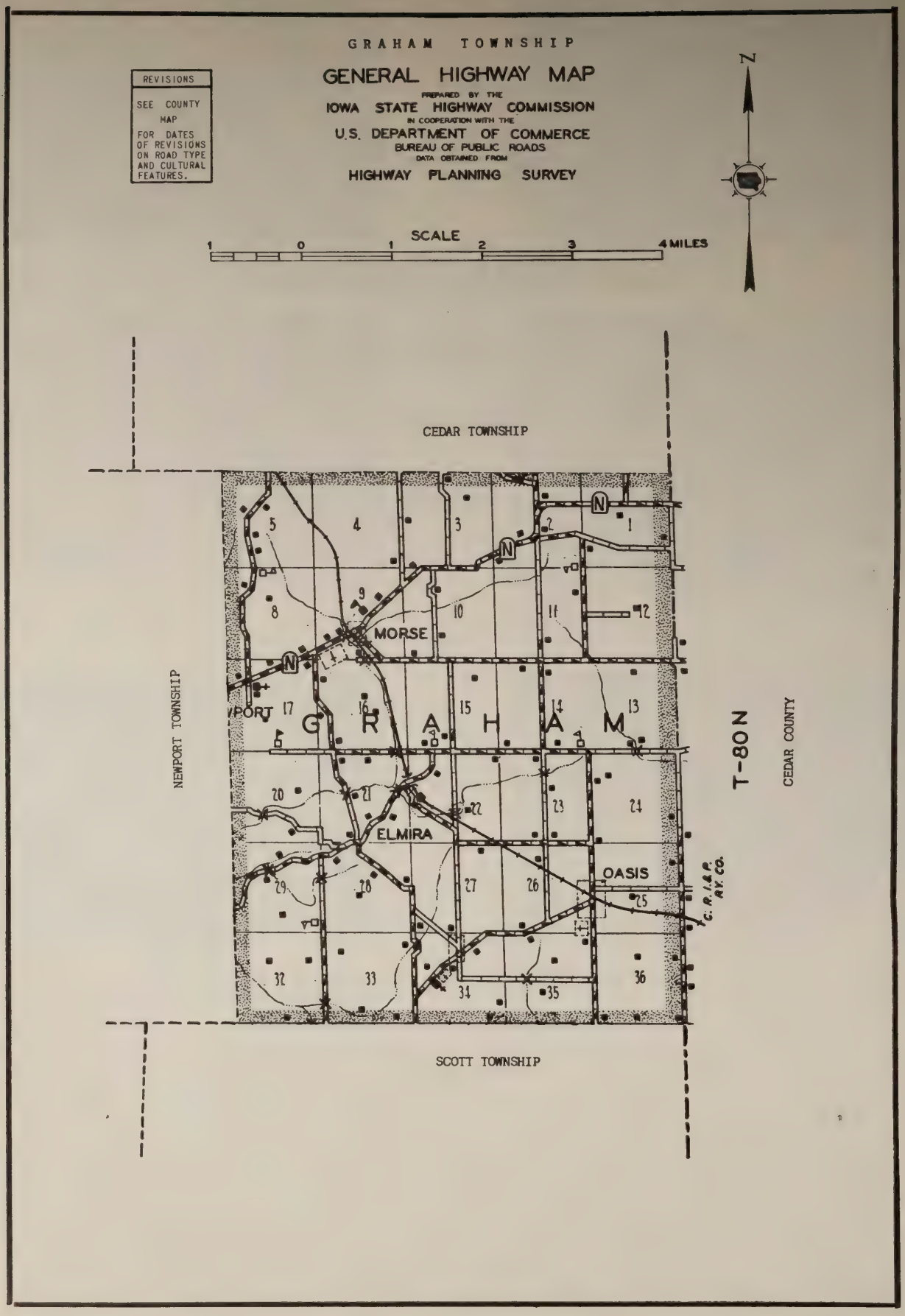
GRAHAM TOWNSHIP
GENERAL HIGHWAY MAP
PREPARED BY THE
IOWA STATE HIGHWAY COMMISSION
IN COOPERATION WITH THE
U.S. DEPARTMENT OF COMMERCE
BUREAU OF PUBLIC ROADS
DATA OBTAINED FROM
HIGHWAY PLANNING SURVEY
REVISIONS
SEE COUNTY MAP FOR DATES OF REVISIONS ON ROAD TYPE AND CULTURAL FEATURES.
N
SCALE
1 0 1 2 3 4 MILES
CEDAR TOWNSHIP
NEWPORT TOWNSHIP
MORSE
PORT
GRAHAM
ELMIRA
OASIS
C. R. I. & P. RY. CO.
T-80 N
CEDAR COUNTY
SCOTT TOWNSHIP

MORSE

In the fertile farming area northeast of Iowa City may be found the village of Morse, with a population of forty-five. It is served by the postoffice at Iowa City. The Chicago, Rock Island & Pacific Railroad runs through the village. Morse was founded more than seventy-five years ago around a railroad station. Today, it is the principal community of Graham Township, which has a total population of 518. The township was organized in 1857 and named after John Graham, early settler. First settler of the township was William Jayne, who arrived in 1840.

ELMIRA

Another small community of Graham Township is Elmira. It is located south of Morse. Through it runs the Chicago, Rock Island & Pacific Railroad.



OASIS

Still another small community of Graham Township is the village of Oasis. It is located southeast of Morse near the Cedar County line. The village is served by a grain elevator alongside the right-of-way of the Chicago, Rock Island & Pacific Railroad.

FAIRVIEW PRESBYTERIAN CHURCH & CEMETERY
Rt. 2 Sec. 34 West Branch
1½ acres

ST. MARYS CATHOLIC CHURCH Graham
Built 1907 Father Laffey

BURR OAK SCHOOL Sec. 8 Rt. 7
Iowa City ½ acre



OASIS CEMETERY Sec. 25 Rt. 2
West Branch 1 acre



GRAHAM TOWNSHIP DIST. #8 Sec. 34 Rt. 2
West Branch 1 acre

ADOLPHSON GUS W. Sec. 26 Rt. 2
West Branch 65 acres

ROSEHILL SCHOOL Sec. 32 Rt. 7
Graham

AICHER MRS. HARRY Sec. 14 Rt. 7
Iowa City 160 acres

MORSE CEMETERY Sec. 3 Rt. 7
Iowa City 2 acres

ANDREWS WILLIAM J. Sec. 3 Rt. 7
Iowa City Box 97 127½ acres

BAHMLER EARL Sec. 12 - Rt. 7
Iowa City 160 acres

BECK C. E. Sec. 34 - Rt. 2
West Branch Ten. Howard Keith 120 acres

BAHMLER FLOYD E. Sec. 12 - Rt. 7
Iowa City 160 acres

BEUTER MRS. MARGARET F. Sec. 4 -- Rt. 7
Iowa City 117 acres

BAHMLER LANCE C. Sec. 13 - Rt. 7
Iowa City 160 acres

BRACK JAMES & MARY Sec. 14 - Rt. 7
Iowa City 160 acres

BAUMGARTNER BERT Sec. 22 - Rt. 7
Iowa City 136 acres



BROWN VERNON A. Sec. 8 Rt. 1
Solon Ten. Studt Raymond 63 acres

CHRISTENSEN ALBERT G. Sec. 10 Rt. 7
Iowa City 96 acres

COULTER PAUL G. Sec. 14 Rt. 7
Iowa City

CILEK FRED C. Sec. 33 Rt. 5
Iowa City 145 acres

COULTER PAUL G. Sec. 14 Rt. 7
Iowa City Box 112 400 acres

CICEK FRED C. Sec. 33 Rt. 2
West Branch Opr. Kenneth Maner 145 acres

COZINE RALPH C. Sec. 32 Rt. 5
Iowa City 160 acres

COULTER ETTA ESTATE Sec. 27 Rt. 7
Iowa City Opr. Lawrence Dewey 240 acres

COZINE MRS. SIDNEY C. Sec. 34 Rt. 2
West Branch 150 acres

COZINE WILLIAM S. Sec. 32 - Rt. 5
Iowa City 160 acres



DONOHUE FRANCIS Sec. 8 Rt. 1
Solon 80 acres

DEWEY ALBERT Sec. -
Iowa City Ten. Emory Wells Rt. 7
120 acres

DONOVAN E. L. Sec. 21 - Rt. 7
Iowa City 132 acres

DOHRER JOHN Sec. 17 - Rt. 7
Iowa City 120 acres

DONOVAN M. F. Sec. 29 Rt.
Iowa City 279 acres



DONOHOE PATRICK T. Sec. 1 - Rt. 1
Solon 120 acres

DONOVAN M. F. Sec. 28 - Rt. 7
Iowa City 160 acres



DONOVAN R. L. Sec. 29 Rt. 7
Iowa City 140 acres



DVORSKY CHAS. ESTATE Sec. 8 Rt. 7
Iowa City 120 acres

DONOVAN MRS. ROBERT Sec. 9 Rt. 7
Iowa City Ten. Harry Hook Sr. 16 acres

DVORSKY MRS. F. J. Sec. 16 Rt. 7
Iowa City Ten. Dan Donohue 40 acres



DOUGLASS FRANK L. Sec. 35 Rt. 2
West Branch 95 acres

DVORSKY GABRIEL W. Sec. 17 Rt. 7
Iowa City 200 acres

DOUGLASS MERRILL C. Sec. 26 Rt. 2
West Branch 145 acres

DVORSKY MRS. MARY B. Sec. 17 Rt. 7
Iowa City 100 acres

ERNEST CARL Sec. 34 Rt. 5
Iowa City 80 acres

GARDNER ROSCOE A. Sec. 28 Rt. 7
Iowa City 200 acres

ERNEST LOUIS F. Sec. 33 Rt. 5
Iowa City 100 acres

GARDNER ROSCOE A. Sec. 28 Rt. 7
Iowa City 80 acres

FOUNTAIN M. L. & MATHES O. L. Sec. 2 Rt. 7
GRAHAM 167 acres



GARDNER RUSSELL O. Sec. 15 Rt. 7
Iowa City 142 acres

GARDNER DWIGHT R. Sec. 15 Rt. 7
Iowa City 5 acres

HAHN WILLIAM G. Sec. 27 Rt. 5
Iowa City 189 acres

HATCHER HAROLD Sec. 17 Rt. 7
Iowa City Ten. John Hatcher 112 acres

HERSHIRE RICHARD Sec. 22 Rt. 7
Iowa City 163 acres

HEMINGWAY EMERY & ETTA E. Sec. 23 Rt. 7
Iowa City 130 acres

HIEBER A. L. Sec. 3 Rt. 1
Solon 127 acres

HEMINGWAY EMERY & ETTA E. Sec. 14 Rt. 7
Iowa City Ten. Elmer E. Hemingway 240 acres

HIEBER WILLIAM Sec. 3 Rt. 1
Solon 249 acres
LONGVIEW STOCK FARM

HENNESSY P. J. Sec. 5 Rt. 1
Solon 80 acres

HOLLINGSWORTH MRS. LAURETTA E. Sec. 25 Rt. 2
West Branch Ten. Raymond Pedersen 240 acres



HOPE JOHN GLEN Sec. 13 Rt. 7
Iowa City Ten. Glen Hope 400 acres

JOHNSON STANLEY E. Sec. 24 Rt. 7
Iowa City 160 acres

HOPP EVERETT Sec. Rt. 7
Iowa City Ten. Wayne Hopp 205 acres

KABELA OTTO Sec. 5 Rt. 1
Solon 109 acres

HORA MILVER Sec. 35 Rt. 2
West Branch 228 acres

KABELA RAYMOND J. Sec. 36 Rt. 2
West Branch 160 acres

HORA J. ORVILLE Sec. 35 Rt. 2
West Branch 210 acres

KADERA CHARLES L. Sec. 23 Rt. 7
Iowa City Ten. Reuben Platteter 160 acres

KADERA ED. Sec. 26 Rt. 7
Iowa City 153 acres

KOBBLE ALBERT Sec. 21 Rt. 7
Iowa City 15 acres

KAEFRING HENRY & CLETUS Sec. 24 Rt. 7
Iowa City 320 acres

KOFRON GEORGE Sec. 9 Rt. 7
Iowa City 380 acres

KASPER MRS. LOTTIE Sec. 9 Rt. 7
Iowa City Ten. Kasper W. John 160 acres

KOFRON GEORGE Sec. 9 Rt. 7
Iowa City Tenant House



KASPER JOE C. Sec. 3 Rt. 1
Solon 160 acres

KROUTH MRS. EMILY Sec. 24 Rt. 2
West Branch Ten. Warren Hayslett 80 acres

LOVETINSKY ED. Sec. 25 Rt. 2
West Branch 166½ acres

MAHER JOHN P. Sec. 25 Rt. 2
West Branch 160 acres

LOVETINSKY FRANK Sec. 36 Ft. 2
West Branch 160 acres



MAHER MARY Sec. 10 Rt. 7
Iowa City Ten. Leslie G. Cole 280 acres

LUMPA JOHN H. Sec. 23 Rt. 7
Iowa City 160 acres

MAHER MRS. MARY Sec. 10 Rt. 7
Iowa City Ten. Maher Leslie 320 acres



LUMPA WILLIAM J. Sec. 23 Rt. 7
Iowa City 150 acres

MILLER JOHN C. Sec. 17 Rt. 7
Iowa City 112 acres

MILLER PAUL G. Sec. 16 Rt. 7
Iowa City 120 acres

OASIS GRAIN CO. Sec. 25 Rt. 2
West Branch

MILLER PAUL G. Sec. 17 Rt. 7
Iowa City 203 acres

O'NEIL ANDREW C. Sec. 16 Rt. 7
Iowa City Ten. Leo O'Neil 89 acres

MILLER RALPH J. Sec. 9 Rt. 7
Iowa City 502 acres

O'NEIL A. G. Sec. 21 Rt. 7
Iowa City 212 acres

MONTGOMERY R. H. Sec. 29 Rt. 7
Iowa City 63 acres

O NEILL CATHERINE Sec. 2 Rt. 1
Solon John E. O Neill Opr. 222 acres

O'NEIL MRS. ED. Sec. 9 Rt. 7
Iowa City 207 acres



SHEPPARD R. T. Sec. 10 Rt. 7
Iowa City Ten. Sheppard John 153 acres

PARSONS EUGENE H. Sec. 16 Rt. 7
Iowa City 120 acres

SILER JAKE L. Sec. 35 Rt. 2
West Branch 80 acres

PETERS MATT F. Sec. 4 Rt. 7
Iowa City 246 acres

SIBEL V. Sec. 32 Rt. 5
Iowa City 160 acres



PROHASKA JAMES Sec. 5 Rt. 1
Solon 112 acres

SKAY JOHN Sec. 34 Rt. 2
West Branch 190 acres

SMITH MRS. EFFIE Sec. 36 Rt. 2
West Branch 120 acres

TRAFFORD CHARLES Sec. 25 Rt. 2
West Branch Ten. Albert W. Rogers 102 acres

SPEIGHT GLENN Sec. 26 Rt. 2
West Branch Ten. Robert J. Hora 160 acres



TRAVIS MISS EUNICE Sec. 35 Rt. 2
West Branch 10 acres

SULLIVAN TIMOTHY J. Sec. 29 Rt. 7
Iowa City 51 acres

WALL E. B. Sec. 11 Rt. 7
Iowa City Ten. Donohue Bros. 240 acres

TRAFFORD CHALIE Rt. 2
West Branch 80 acres

WALL JOHN & MARY Sec. 17 Rt. 7
Iowa City 260 acres



WALL LAWRENCE J. Sec. 8 Rt. 7
Iowa City 5 acres

WILDMAN LEROY Sec. 12 Rt. 7
Iowa City 200 acres

WALTER JESS Sec. 9 Rt. 7
Iowa City 16 acres

ZIMMERMAN JOHN & EDNA Sec. 11 Rt. 7
Iowa City 240 acres

HARDIN TOWNSHIP

WINDHAM

COSGROVE

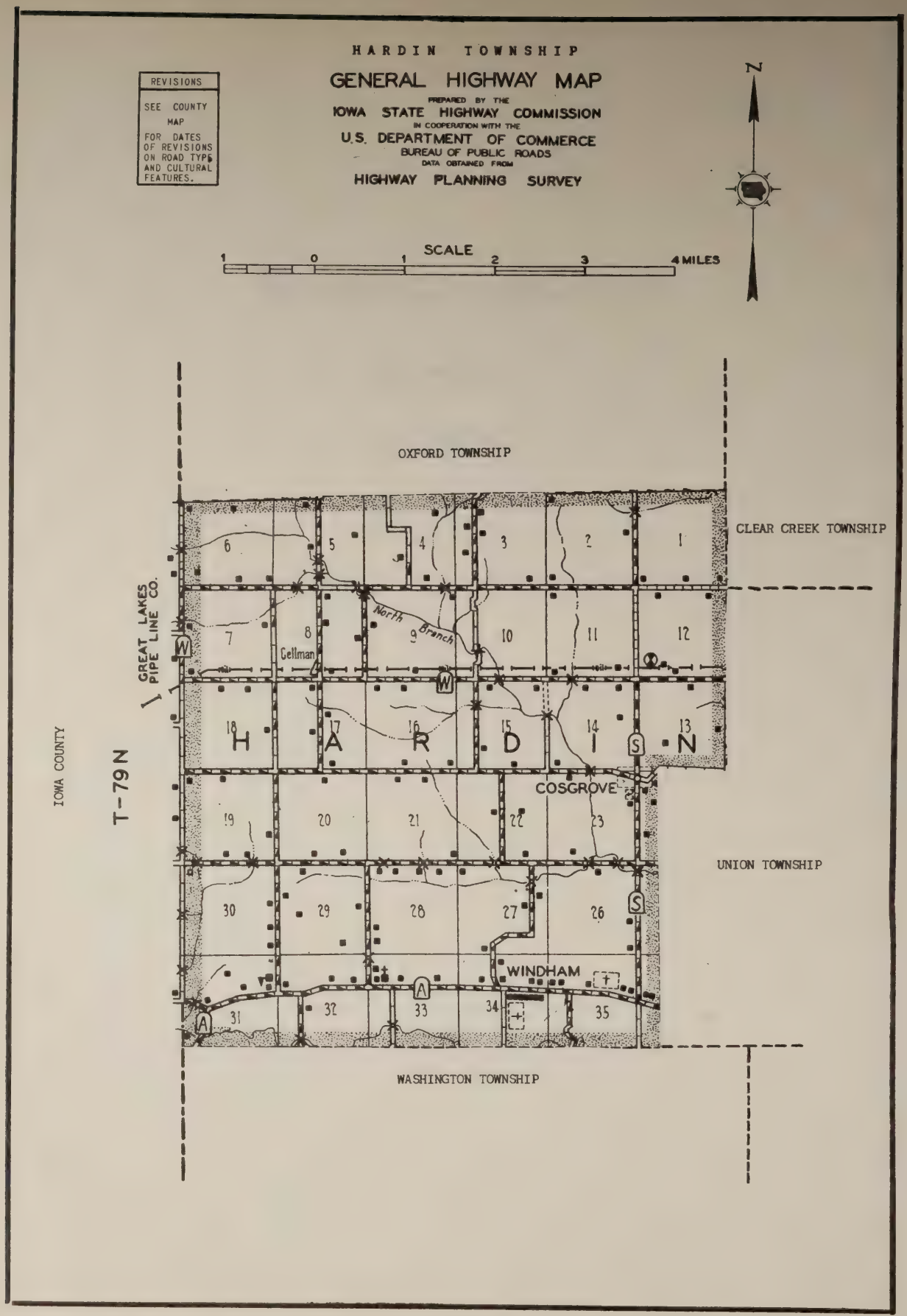
HARDIN TOWNSHIP
GENERAL HIGHWAY MAP
PREPARED BY THE
IOWA STATE HIGHWAY COMMISSION
IN COOPERATION WITH THE
U.S. DEPARTMENT OF COMMERCE
BUREAU OF PUBLIC ROADS
DATA OBTAINED FROM
HIGHWAY PLANNING SURVEY
REVISIONS
SEE COUNTY MAP FOR DATES OF REVISIONS ON ROAD TYPE AND CULTURAL FEATURES.
N
SCALE
1 0 1 2 3 4 MILES
OXFORD TOWNSHIP
CLEAR CREEK TOWNSHIP
GREAT LAKES PIPE LINE CO.
North Branch
Gellman
HARDIN
COSGROVE
UNION TOWNSHIP
WINDHAM
WASHINGTON TOWNSHIP
IOWA COUNTY
T-79 N

ST. PETERS PARISH CHURCH Oxford
Rt. 2 Sec. 23 2 acres
Built 1890 Father Francis Kelley

WINDHAM

Founded more than a hundred years ago, Windham today has a population of thirty-three. It is served by the postoffice at the nearby town of Oxford. The founder of the village was Asby D. Packard, who laid it out in 1854. St. Peter's Roman Catholic church was organized here in 1860. Seven years later the Windham Evangelical church was organized in the village. Today, Windham is the principal community of Hardin Township, with a total population of 637. First settler of the township was Asby D. Packard, who arrived in 1838. The township was named after William Hardin, a later settler.

COSGROVE

Also located in Hardin Township is the small village of Cosgrove. It is situated in the fertile farming country north of Windham. Cosgrove has a present population of thirty-one. The village is served by the postoffice at nearby Oxford town.

COSGROVE CONSOLIDATED SCHOOL Sec. 23 Rt.2
Oxford 1 acre



ST. PETERS CEMETERY COSGROVE Sec. 23 Rt.2
Oxford 5 acres

HARDIN SCHOOL NO. 3 Sec. 5 Rt. 1
Oxford 1 acre

WINDHAM CEMETERY Sec. 34 Rt. 2
Oxford 2 acres

WILLOW GROVE SCHOOL Sec. 31 Rt. 1
Oxford 1 acre

BAWEL HENRY Sec. 33 Rt. 1
Oxford 159 acres



OLD COSGROVE CEMETERY Sec. 35 Rt. 2
Oxford

BEACHER WILLIAM Sec. 19 Rt. 1
Oxford Opr. Leo Hospodarskoi 200 acres

BENDER GERALD J. Sec. 5 Rt. 1
Parnell 128 acres

BURNS PERRY Sec. 21 Rt. 1
Oxford 120 acres



BRADLEY TIM & JULIA Sec. 9 Rt. 1
Oxford 80 acres

BURNS ROBERT J. Sec. 23 Rt. 2
Oxford 1 acre

BURNS J. P. Sec. 21 Rt. 1
Oxford 160 acres

BURNS SISTERS Sec. 19 Rt. 1
Oxford Opr. Oscar Byant 210 acres



BURNS PERRY Sec. 21 Rt. 1
Oxford 80 acres

BURNS THOMAS W. Sec. 25 Rt. 2
Oxford 180 acres

CELLMAN JOHN B. Sec. 17 Rt. 1
Oxford 200 acres

CROW FRANK N. Sec. 19 Rt. 1
Oxford Opr. Harold Crow 180 acres



CELLMAN JOHN L. JR. Sec. 8 Rt. 1
Oxford 120 acres

CUSACK BROTHERS Sec. 33 Rt. 2
Oxford 200 acres

COSGROVE CHURCH Sec. 27 Rt. 2
Oxford Renter Paul Welch 148 acres



CUSACK MRS. MARY Sec. 33 Rt. 2
Oxford Opr. Joe J. Halsch 280 acres

CROW DONALD E. Sec. 19 Rt. 1
Oxford 164 acres

DAVIN THOMAS J. Sec. 14 Rt. 2
Oxford 120 acres

DOWNES C. J. & NELLIE Sec. 15 Rt. 2
Oxford 200 acres

ECKRICH FRANK Sec. 14 Rt. 2
Oxford 160 acres

ECKERMANN CHARLES Sec. 16 Rt. 1
Oxford 200 acres

ECKRICH PERCY J. Sec. 13 Rt. 1
Tiffin 200 acres

ECKRICH CARL J. Sec. 24 Rt. 2
Oxford 177 acres

ELLIOTT DEWEY F. Sec. 2 Rt. 2
Oxford 200 acres

ECKRICH FRANK Sec. 13 Rt. 2
Oxford 160 acres

FERSON MERTON L. Sec. 19 Rt. 1
Oxford Opr. Wilbur G. Geyer 240 acres

FLANNERY ROBERT J. Sec. 12 Rt. 2
Oxford 160 acres

HARNEY WILLIAM J. Sec. 5 Rt. 1
Oxford 80 acres

GORVIN MARY Sec. 7 Rt. 1
Oxford Opr. Joe J. Gorvin 80 acres

HARTSOCK ERNEST L. Sec. 6 Rt. 1
Oxford 200 acres

GOSS EDWARD J. Sec. 9 Rt. 2
Oxford 120 acres

HENNES DR. R. J. Sec. 29 Rt. 1
Oxford Tenant Jay Kinney 80 acres

HARNEY JAMES L. Sec. 5 Rt. 1
Oxford 119 acres

HESS, CLIFORD H. Rt. 1
Parnell Sec. 31 285 acres

HESS LOUIS P. Sec. 32 Rt. 1
Parnell Opr. Clifford Hess 80 acres



IOWA STATE AG' FOUNDATION Sec. 27 Rt. 2
Oxford Ten. Eugene J. Ball 240 acres

HOCHSTETLER EMERY J. Sec. 18 Rt. 1
Oxford 160 acres

IPSEN PAUL G. Sec. 28 Rt. 1
Oxford 80 acres

HOFMANN JACK Sec. 18 Rt. 1
Tiffin 120 acres



JOHNSON ALFRED Sec. 28 Rt. 2
Oxford 140 acres

HOFMANN PAUL A. Sec. 13 Rt. 1
Tiffin 120 acres

JOHNSON ELMER T. Sec. 35 Rt. 2
Oxford 120 acres

JOHNSON ELMER T. Sec. 35 Rt. 2
Oxford

KAEFRING IVAN F. Sec. 20 Rt. 1
Oxford 120 acres

JOHNSON TRUMAN L. Sec. 16 Rt. 2
Oxford 80 acres

KELLY JOHN Sec. 3 Rt. 2
Oxford 240 acres



KAEFRING D. W. Sec. 30 Rt. 1
Oxford 120 acres

KENNY JOE Sec. 5 Rt. 1
Oxford 120 acres

KAEFRING FERN C. Sec. 29 Rt. 1
Oxford Opr. Paul G. Kaefring 160 acres

KESSLER LOUIS F. Sec. 35 Rt. 2
Oxford 275 acres

KESSLER PAUL C. Sec. 35 Rt. 2
Oxford 275 acres

KINNEY JOSEPH Sec. 7 Rt. 2
Williamsburg 163 acres



KINNEY JAMES P. Sec. 29 Rt. 1
Oxford 120 acres

KINNEY JOSEPH Sec. 9 Rt. 2
Williamsburg Opr. F. M. Kinney 167 acres

KINNEY JOE Sec. 8 Rt. 1
Oxford Opr. Jake Schwab 120 acres



KINNEY MARTIN Sec. 20 Rt. 1
Oxford 141 acres

KINNEY JOE L. Sec. 2 Rt. 2
Oxford 200 acres

KUEBRICH GENEVA Sec. 12 Rt. 2
Oxford Opr. Vernon Meade 240 acres

KUEBRICK J. W. Sec. 11 Rt. 2
Oxford 160 acres

McCABE LEO & ANNA Sec. 28 Rt. 1
Oxford 140 acres

LEENEY LLOYD Sec. 6 Rt. 1
Oxford Opr. Robert Kasper 169 acres

MAHER PHILIP Sec. 27 Rt. 1
Oxford Tenant Willard H. Johnson 120 acres

LEENEY MARGARET & LEONARD Sec. 8 Rt. 1
Oxford 200 acres



MANN CHARLES V. Sec. 32 Rt. 1
Oxford 120 acres

LEENEY RAYMOND Sec. 3 Rt. 2
Oxford 131 acres

MANN KENNETH Sec. 32 Rt. 1
Oxford 72 acres

MANN RUSSELL Sec. 5 Rt. 1
Oxford Opr. Joe Collons 360 acres



MEADE CLETUS J. Sec. 23 Rt. 2
Oxford 200 acres

MANN SETH Sec. 32 Rt. 1
Oxford Tenant Kenneth Mann 240 acres

MEADE EUGENE F. Sec. 27 Rt. 2
Oxford 242 acres

MEADE CLETUS J. Sec. 34 Rt. 2
Oxford 80 acres

MEADE FRANK Sec. Rt. 2
Oxford 165 acres

MEADE CLETUS J. Sec. 28 Rt. 1
Oxford Tenant Theadore Pitts 200 acres

MEADE HENRY Sec. 24 Rt. 2
Oxford 150 acres

MEADE LEO F. Sec. 22 Rt. 2
Oxford Opr. Eugene "Chick" Meade 440 acres

MILLER D. LORAINE & LILY C. Sec. 8 Rt. 1
Oxford 200 acres



MEADE LEO F. Rt. 2
Oxford Operated by Eugene Meade

MILLER LORAINE D. Sec. 8 Rt. 1
Oxford 200 acres

MEADE ROBERT Sec. 2 Rt. 2
Oxford Opr. Al Barns 240 acres

MILLER LILLIAN Sec. 26 Rt. 2
Oxford 80 acres

MICHAEL LEVERL J. Sec. Rt. 2
Oxford 160 acres

MORAN MAX & VINCENT Sec. 26 Rt. 2
Oxford 160 acres



MORAN VINCE & MAX Sec. 26 - Rt. 2
Oxford 160 acres



REYNOLDS CECIL A. Sec. 1 Rt. 2
Oxford 240 acres

NORRIS TOM & ED Sec. 23 - Rt. 2
Oxford 160 acres

ROBERTS CLIFFORD M. Sec. 30 Rt. 1
Oxford 200 acres

QUINLAN LOUIS J. Sec. 1 - Rt. 2
Oxford 130 acres

ROHRET CYRIL Sec. 23 - Rt. 2
Oxford 140 acres

RANKIN DR. I. A. Sec. 14 - Rt. 2
Oxford 100 acres

ROHRET L. M. Sec. 8 - Rt. 2
Oxford 120 acres

ROHRET SCYRIL Sec. 36 Rt. 2
Oxford 180 acres

SCHEETZ CLETUS E. Sec. 12 Rt. 2
Oxford 210 acres

ROHRET THOMAS P. Sec. 3 Rt. 2
Oxford 120 acres

SCHEETZ JOE N. Sec. 17 Rt. 1
Oxford 118 acres

RUTH JOHN SR. Sec. 22 Rt. 2
Oxford Tenant John Ruth Jr. 60 acres

SCHNOEBELEN MRS. MABEL Sec. 34 Rt. 2
Oxford 101½ acres

RUNDELL HATTIE M. Sec. 9 Rt. 2
Oxford 235 acres

SCHROCK HOWARD N. Sec. 32 Rt. 1
Oxford 160 acres



SHEETZ JAKE Sec. 3 Rt. 2
Oxford 120 acres

STIMMEL RICHARD E. Sec. 8 Rt. 2
Oxford 120 acres

SIEVERS ADOLPH W. Sec. 18 Rt. 1
Oxford 120 acres

STOCKMAN MRS. MARY Sec. 17 Rt. 1
Oxford Opr. Leo C. Stockman 160 acres

STATTON MILO Sec. 2 Rt. 1
Oxford 165 acres



STOCKMAN MRS. MARY Sec. 20 Rt. 1
Oxford Opr. Leo C. Stockman 240 acres



STIMMEL OSCAR A. Sec. 19 Rt. 1
Oxford Opr. Leslie L. Crow 180 acres

TEGATZ MELVIN Sec. 18 Rt. 1
Oxford 80 acres

VOLK BERNARD M. Sec. 5 Rt. 2
Oxford 200 acres

WALTER RENO H. Sec. 6 Rt. 1
Oxford 149 acres

VOLK HARVEY Sec. 28 Rt. 1
Oxford 128 acres

WEBSTER HAROLD Sec. 31 Rt. 1
Parnell Opr. Jim Wagamon 139 acres

VOLK PETER A. Sec. 16 Rt. 1
Oxford 120 acres

YENTER LYDIA Sec. 33 Rt. 2
Oxford Iven Frese 285 acres

WAECHTER ESTATE Sec. 19 Rt. 1
Parnell Opr. Earl E. Roth 187 acres

YERIES FRANK Sec. 9 Rt. 2
Oxford 240 acres

YODER W. L. Sec. 31 Rt. 1
Parnell 93 acres

ZIMMERMAN CLARENCE Sec. 17 Rt. 1
Oxford 160 acres



ZAHNER JOHN & BARBARA Sec. 34 Rt. 2
Oxford 260 acres

ZUBER EUGENE Sec. 6 Rt. 1
Oxford Opr. Lloyd E. Schumacher 154 acres

ZIMMERMAN CLARENCE Sec. 19 Rt. 1
Oxford 80 acres

JEFFERSON TOWNSHIP

SWISHER

SHUEYVILLE

COU FALLS

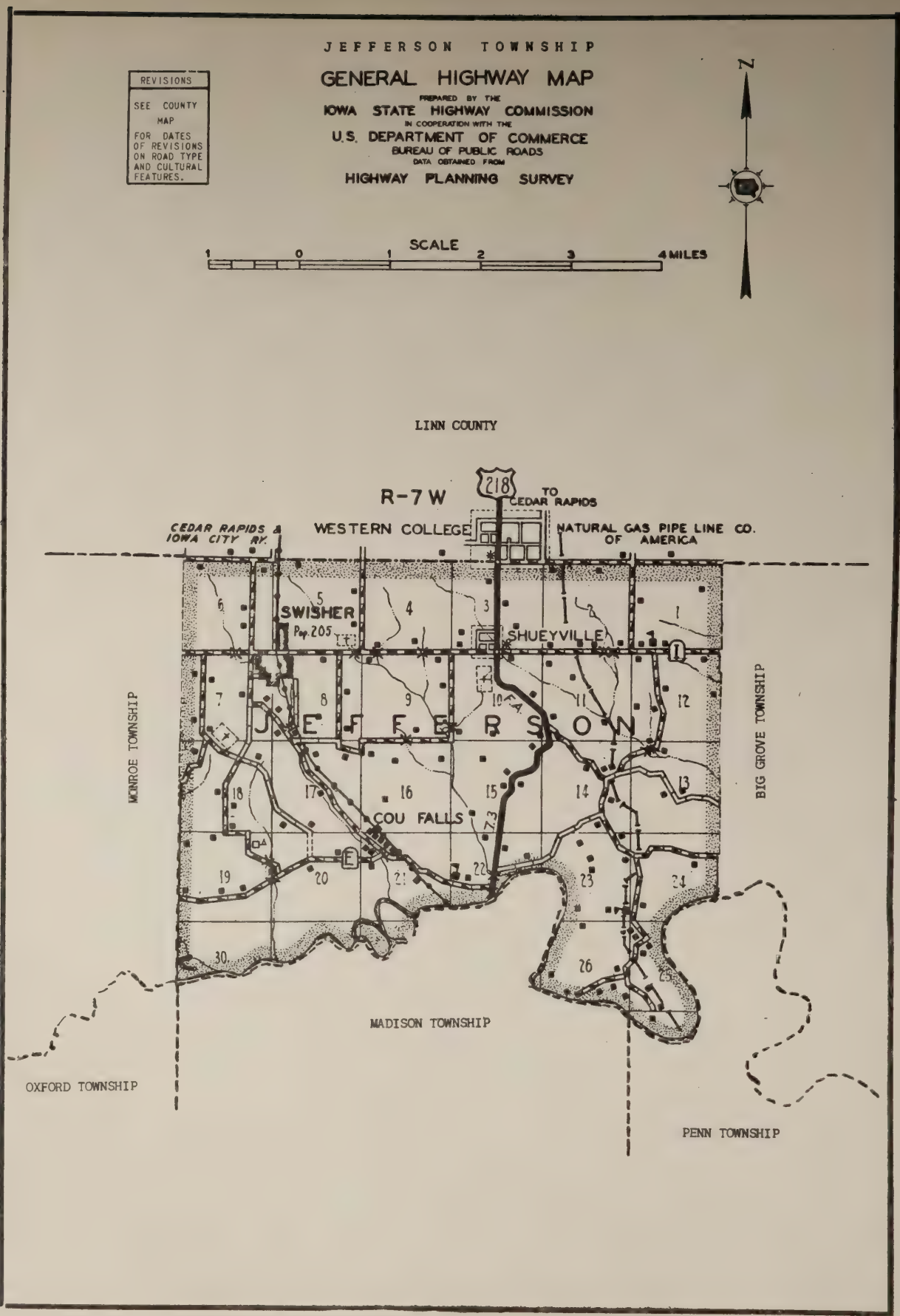
JEFFERSON TOWNSHIP
GENERAL HIGHWAY MAP
PREPARED BY THE
IOWA STATE HIGHWAY COMMISSION
IN COOPERATION WITH THE
U.S. DEPARTMENT OF COMMERCE
BUREAU OF PUBLIC ROADS
DATA OBTAINED FROM
HIGHWAY PLANNING SURVEY
REVISIONS
SEE COUNTY MAP FOR DATES OF REVISIONS ON ROAD TYPE AND CULTURAL FEATURES.
N
SCALE
1 0 1 2 3 4 MILES
LINN COUNTY
R-7 W
218
TO CEDAR RAPIDS
CEDAR RAPIDS & IOWA CITY RY.
WESTERN COLLEGE
NATURAL GAS PIPE LINE CO. OF AMERICA
SWISHER
Pop. 205
SHUEYVILLE
JEFFERSON
COU FALLS
MONROE TOWNSHIP
BIG GROVE TOWNSHIP
MADISON TOWNSHIP
OXFORD TOWNSHIP
PENN TOWNSHIP

SWISHER

The incorporated town of Swisher, in the northwest portion of the county near the Linn County line, has a present population of 205. Through it runs the Cedar Rapids & Iowa City Railway. The town has a number of retail stores and service establishments as well as a postoffice and banking facilities. It is the principal community of Jefferson Township, which has a total population of 751. First settlers of the township were James McAllister and W. M. Stewart, both of whom came about 1839. Several years later Benjamin Swisher and a few others arrived.

SHUEYVILLE

Another community of Jefferson Township is the village of Shueyville, with a present population of fifty. It is served by the postoffice at nearby Cedar Rapids (in Linn County). The village is located on State 218. It was named after W. H. Shuey, an early settler.

COU FALLS

Still another community in Jefferson Township is the hamlet of Cou Falls, which today has a population of twelve. It is served by the postoffice at Swisher. Through it runs the Cedar Rapids & Iowa City Railway.

SHUEYVILLE CHURCH Solon
Rt. 2 Sec. 10 1 acre
Rev. Suckow Wm.

SHUEVILLE CHURCH Solon
Rt. 2 Sec. 3
Tenant Rev. William Sukow

JEFFERSON SCHOOL #5 Sec. 22 Rt. 1
Swisher Helen Novotny Teacher
16 enrollment

ANDERSON CEMETERY Sec. 5 Rt. 1
Swisher 5 acres

SHUEVILLE HIGH SCHOOL Sec. 10 Rt. 2
Cedar Rapids 1 acre

BLAIN CEMETERY Sec. 7
Swisher



STRANG SCHOOL #6 Sec. 19
Jefferson

SHUEYVILLE CEMETERY Rt. 1
Shueyville

SULEK SCHOOL #1 Sec. 1 Rt. 4
Jefferson ½ acre



COU-FALLS DANCE HALL Sec. 16 Rt. 1
Cou Falls

BAUMAN RICHARD PETE Sec. 10 Rt. 4
Swisher 50 acres

BIRKY FRANCIS Sec. 33 Rt. 4
Solon 96 acres

BELICKA FRANK L. Sec. Rt. 4
Solon 126 acres

BOWERSOX FANNIE M. Sec. 3 Rt. 2
Cedar Rapids 110 acres

BECICKA JOE F. Sec. 13 Rt. 4
Solon 84 acres

BOWERSOX JAMES W. Sec. 10 Rt. 1
Swisher 60 acres

BECICKA LUMIR Sec. 10 Rt. 1
Swisher 129 acres

BROCH CHARLES Sec. 18 Rt. 1
Swisher 266 acres

CALVIN J. F. Sec. 22 Rt. 1
Swisher Ulch Tony 2 acres

CASTEK ESTATE Sec. 7 Rt. 1
Swisher 76 acres

CASTEK ALDRICH B. Sec. 8 Rt. 1
Swisher 120 acres



COUFAL FRANK Sec. 20 Rt. 1
Swisher 267 acres

CASTEK FRANK J. Sec. 5 Rt. 1
Swisher 96 acres

COUFAL JOSEPH C. Sec. 20 Rt. 1
Swisher 241 acres

CASTEK JOSEPH F. Sec. 5 Rt. 2
Cedar Rapids 96 acres

COUFAL LEONARD Sec. 20 Rt. 1
Swisher 197 acres

DETERT LEWIS W. Sec. 9 Rt. 1
Swisher 120 acres

DVORSKY ED J. Sec. 51 Rt. 4
Solon 86 acres



DETERT LEWIS W. Sec. 9 Rt. 1
Swisher ½ acre

ECKRICH LOUIS P. Sec. 8 Rt. 1
Swisher 160 acres

DOLEZAL FRANK Sec. 4 Rt. 1
Swisher Leonard Hartl Ten. 283 acres



FORDICE HARLAN & ALTA Sec. 11 Rt. 1
Swisher 78 acres



DUNCAN MRS. OTTO & VERBA SYLVIA Rt. 2
Cedar Rapids Sec. 2 40 acres
Tenant Lumir Klimes

FUHRMEISTER ERNEST W. Sec. 19 Rt. 4
Solon 10 acres

GANTZ JAMES G. Sec. 13 Rt. 1
Swisher 120 acres

HADACEK VINCE B. Sec. 3 Rt. 2
Cedar Rapids 70 acres

GRAHAM LAURA & BLANCHE Sec. 9 Rt. 2
Cedar Rapids 120 acres

HAM LEO Sec. 1 Rt. 4
Solon 100 acres

GREGOR MARVIN Sec. 12 Rt. 4
Solon 155 acres

HARRLSON CLARENCE Sec. 23 Rt. 4
Solon 2 acres

GREAZEL RALPH Sec. 7 Rt. 1
Swisher 10 acres



HELEN TRADING POST. & DX SERVICE
Shueyville

HERMAN EDWARD Sec. 17 Rt. 1
Swisher 20 acres

KAPLAN ERNEST Sec. 2 Rt. 2
Solon 100 acres

HOLUB FRANK Sec. 15 Rt. 1
Swisher 80 acres

KIRACOFE FLAVIAN R. Sec. 21 Rt. 1
Swisher 148 acres

HORSKY HENRY Sec. 17 Rt. 1
Swisher 140 acres



KLOUBEC ELMER L. Sec. 6 Rt. 6
Swisher 100 acres

JANKO J. D. ESTATE Sec. 6 Rt. 1
Swisher 247 acres

KOLIPUE C. W. Sec. 10 Rt. 1
Swisher 3 acres

KOSS EDWARD J. Sec. 23 Rt. 2
Solon 216 acres

LENTZ MERLE V. Sec. 12 Rt. 4
Solon 68 acres

KRALL ELLSA ESTATE Sec. 20 Rt. 1
Swisher 140 acres

LOUVAR GEORGE Sec. 10 Rt. 2
Cedar Rapids 71 acres

LANA IGNATIUS A. Sec. 15 Rt.
Swisher 33½ acres

LOUVAR JOSEPH Sec. 2 Rt. 2
Cedar Rapids 80 acres

LANGHURST LOUIS Sec. 1 Rt. 4
Solon 110 acres

LUETTJOHANN CARL W. Sec. 9 Rt. 1
Swisher 40 acres

MARAK JOSEPH J. Sec. 8 Rt. 1
Swisher 120 acres

MILLARD DERRILL B. Sec. 16 Rt. 1
Swisher 80 acres

MARAK ROMEN Sec. 7 Rt. 1
Swisher 100 acres

MILLER CHARLES Sec. 1 Rt. 4
Solon 121 acres

MATYK EDWARD Sec. 14 Rt. 2
Solon 118 acres

MILLER MIKE J. Sec. 15 Rt. 1
Swisher 92 acres

MICHALEK CHAS. Sec. 18 Rt. 1
Swisher 98 acres

MINER LEO Sec. 17 Rt. 1
Swisher 55 acres

MUNDY MARVIN Sec. 33 Rt. 2
Iowa City 40 acres

NOVOTNY HENRY G. Sec. 12 Rt. 1
Jefferson 65 acres

NOVOTNY ADOLPH E. Sec. 3 Rt. 2
Cedar Rapids 80 acres

PAVEL JOSEPH Sec. 3 Rt. 2
Cedar Rapids Ten. Cecil Goodlove
170 acres

NOVOTNY FRED Sec. 15 Rt. 1
Swisher 54 acres

PIRKL FRED Sec. 17 Rt. 1
Swisher 80 acres

NOVOTNY FRED J. Sec. 3 Rt. 2
Cedar Rapids 37 acres

PODUSKA WESLEY Sec. 5 Rt. 2
Cedar Rapids 150 acres



POLLET DELBERT F. Sec. 13 Rt. 4
Solon 107 acres

SCHLIEMANN ROBERT RICHARD Sec. 17 Rt. 1
Swisher 103 acres

PRACHAR JOE Sec. 2 Rt. 2
Cedar Rapids Joseph Prachar Ten. 120 acres

SCHROPP WALTER M. Sec. 9 Rt. 2
Cedar Rapids 160 acres

REISNER FRANK Sec. 14 Rt. 2
Solon 115 acres

SERBOUSEK BEN Sec. 11 Rt. 1
Swisher 160 acres

RUSHEK JOHN G. Sec. 11 Rt. 2
Cedar Rapids 200 acres

SERBOUSEK ERNEST L. Sec. 6 Rt. 1
Swisher 60 acres

SERBOUSEK LEONARD Sec. 17 & 18 Rt. 1
Swisher

STEPANEK JERREY Sec. 18 Rt. 1
Swisher 60 acres

SMITH MRS. NORA A. Sec. 4 Rt. 2
Cedar Rapids 158 acres

STEPANEK WM. Sec. 24 Rt. 1
Swisher 120 acres



SOJKE MARVIN Sec. 12 Rt. 4
Solon 92 acres

SULEK AMOS K. Sec. 1 Rt. 4
Solon 104 acres

SOYERS JAMES W. Sec. 14 Rt. 4
Solon 90 acres

SUPPER CLUB NITE CLUB Sec. 16
Coufalls

SVOBODA CHARLES Sec. 14 - Rt. 2
Solon 140 acres

VICHOTICKY GEORGE Sec. 12 - Rt. 1
Swisher 120 acres

TROYER ALVA Sec. 17 Rt. 1
Swisher 5 acres

VOREL FRANK Sec. 25 Rt. 2
Iowa City

VANOUS E. W. Sec. 19 - Rt. 1
Swisher 160 acres

WAGONER D-X STATION HELEN Sec. 10 Rt. 1
Swisher 1 acre



THOMAS VELKY Sec. 1 - Rt. 4
Solon 142 acres

WELAND JOE Sec. 7 - Rt. 1
Swisher 120 acres

ZALESKY JOSEPH Sec. 4 - Rt. 2
Swisher 162 acres

ZISKOVSKY FRANK A. Sec. 4 - Rt. 2
Cedar Rapids 173 acres

LIBERTY TOWNSHIP

HILLS

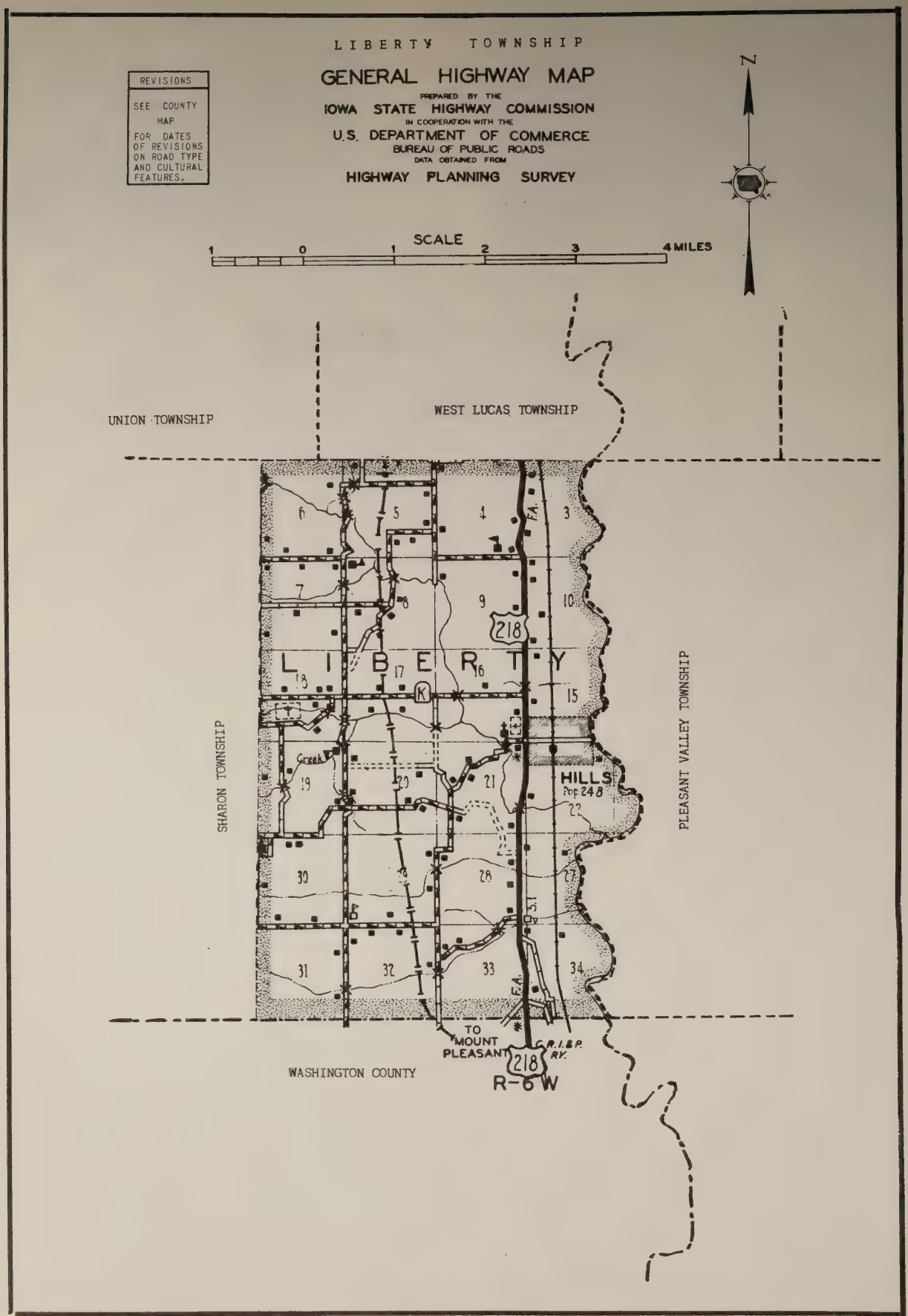
LIBERTY TOWNSHIP
GENERAL HIGHWAY MAP
PREPARED BY THE
IOWA STATE HIGHWAY COMMISSION
IN COOPERATION WITH THE
U.S. DEPARTMENT OF COMMERCE
BUREAU OF PUBLIC ROADS
DATA OBTAINED FROM
HIGHWAY PLANNING SURVEY
REVISIONS
SEE COUNTY MAP FOR DATES OF REVISIONS ON ROAD TYPE AND CULTURAL FEATURES.
N
SCALE
1 0 1 2 3 4 MILES
UNION TOWNSHIP
WEST LUCAS TOWNSHIP
SHARON TOWNSHIP
PLEASANT VALLEY TOWNSHIP
LIBERTY
HILLS
Pop 248
218
TO MOUNT PLEASANT
WASHINGTON COUNTY
R-6W
C.R.I.&P. RY.

HILLS

South of Iowa City, on the Iowa River, lies the incorporated town of Hills, with a present population of 248. It has a number of retail stores, service establishments, a postoffice, banking facilities, and, on its outskirts, rows of grain storage bins of the government's Commodity Credit Corporation. Through the town runs the Chicago, Rock Island & Pacific Railroad and State 218. Hills is the only community of Liberty Township, with a total population of 630. The township was organized in 1846. A one-time village of the township was South Liberty, laid out in 1856 by Vincent Gross.

PRESBYTERIAN CHURCH Hills

ST. JOSEPHS CATHOLIC CHURCH Hills



ST. STANISLAUS CHURCH & CEMETERY Riverside
Rt. 2 Sec. 25

LIBERTY SCHOOL Sec. 28 Rt. 2
Riverside

LIBERTY SCHOOL #4 Sec. 8 Rt. 4
Iowa City

LIBERTY SCHOOL Sec. 19 Rt.
Bayertown Dist. 3

LIBERTY SCHOOL #4 Sec. 16 Rt. 2
Riverside



INDIAN GROVE SCHOOL Sec. 29 Rt. 2
Riverside

AYERS THOMAS A. Sec. 7 Rt. 4
Iowa City 160 acres

ST. JOSEPH'S CATHOLIC SCHOOL
Hills

ALTMAIER CECIL Sec. 20 Rt. 2
Riverside



MENTZER CEMETERY Sec. 18 Rt. 2
Riverside



ALTMAIER CECIL Sec. 20 Rt. 2
Riverside 112 acres

DEPARTMENT OF HIGHWAYS GARAGE Rt. 2
Riverside

ALTMAIER DALE A. Sec. 6 Rt. 4
Iowa City 159 acres



ALTMAIER PHILIP Sec. 7 Rt. 4
Iowa City 143 acres

BIRRER GEORGE H. Sec. 28 Rt. 2
Riverside 205 acres

AMISH MALON & FAY Sec. 17 Rt. 2
Riverside 240 acres

BURNS ROBERT Sec. 4 Rt. 4
Iowa City 200 acres

AMISH MALON & FAY Sec. 17 Rt. 2
Riverside 240 acres

BUTZ THOMAS Sec. 17 Rt. 2
Riverside 160 acres

BIRRER A. V. Sec. 34 Rt. 2
Riverside 100 acres

CLAUSEN J. CHRISTIAN Sec. 4 Rt. 4
Iowa City 79 acres

COLE, DEAN R. Rt. 2
Riverside 80 acres

DAGENHART C. P. Sec. 19 Rt. 2
Riverside Bob Glaspey Ten. 307 acres

COLBERT WILLIAM Sec. 21 Rt. 2
Riverside 53 acres

DEFRANCE I. G. Sec. 9 Rt. 4
Iowa City 160 acres



CRESS C. I. Sec. 33 Rt. 2
Riverside 120 acres



DROLL ALBERT Sec. 20 Rt. 2
Riverside Ten. Amos D. Coblentz 240 acres



CRESS W. H. Rt. 2
Riverside 160 acres

DROLL BROS. Sec. 22 Rt.
Hills 365 acres



DROLL BROS. Sec. 22
Hills

FRANTZ ELDON & LYLE Sec. 17 Rt. 2
Riverside 160 acres

DUNN JAMES J. Sec. 18 Rt. 4
Iowa City 91 acres

FRANK RAY Sec. 18 Rt. 4
Iowa City

ELDON C. STUTSMAN FEED & SEED Sec. 22
Hills

GEROT GUY F. Sec. 28 Rt. 2
Riverside 185 acres

FOUNTAIN LEO L. Sec. 15 Rt. 2
Riverside 121 acres

GLASPEY CARRY M. Sec. 15 Rt. 2
Riverside 132 acres

GLASPEY BROS. Sec. 10 Rt. 4
Iowa City 160 acres

GRINGER & HUNTER Sec. 20 Rt. 2
Riverside 120 acres

GLASPEY WALLACE Sec. 15 Rt.
Hills 17 acres

GROTHE LEO Sec. 16 Rt. 2
Riverside 80 acres

GORMAN JOHN Sec. 21 Rt. 2
Riverside 194 acres

HALTER C. Sec. 5 Rt. 4
Iowa City 200 acres

GRIFFIN CORA & UNASH Sec.
Iowa City Ten. Raymond Cole Rt. 4
180 acres

HEITZMAN LOUIS & HERMAN Sec. 31 Rt. 2
Riverside 325 acres



HILLS GRAIN & FEED INC.
Hills Sec. 15

JENN MRS. AUGUST Sec. 29 Rt. 2
Riverside 160 acres

HILLS TRUCKING CO.
Hills

JENN MRS. AUGUST Sec. 29 Rt. 2
Riverside



HEMSTEAD D. L. & A. L. Sec. 16 Rt. 2
Riverside 80 acres

JENN BERNARD E. Sec. 21 Rt. 2
Riverside 86 acres

HOCHSTETLER ORA Sec. 6 Rt. 4
Iowa City 140 acres



JONDLE RAYMOND Sec. 7 Rt. 4
Iowa City 120 acres

KLEIN ALFRED J. Sec. 8 Rt. 3
Iowa City 200 acres



KNEBEL PAUL A. Sec. 32 Rt. 2
Riverside 120 acres

KLEIN JAKE Sec. 30 Rt. 2
Riverside 106 acres

KRAL LEROY & MELVIN Sec. 20 Rt. 2
Riverside 137 acres



KNEBEL ANDREW J. Sec. 30 Rt. 2
Riverside 80 acres

KRON C. A. Sec. 23 Rt. 2
Riverside 140 acres

KNEBEL G. Sec. 22 Rt. 2
Riverside

LACKENDER IVA Sec. 5 Rt. 4
Iowa City 127 acres

LYNCH BLANCHE Sec. 29 Rt. 2
Riverside Ten. Cleo. L. Lynch 80 acres

MEKA JOHN Sec. 5 Rt. 4
Iowa City 120 acres

MAAS IVAN Sec. 7 Rt. 4
Iowa City 140 acres

MELLECKER ALBERT L. Sec. 32 Rt. 2
Riverside 240 acres

MAST ABE H. Sec. 30 Rt. 2
Riverside 80 acres

MILLER WILLIS E. Sec. 20 Rt. 2
Riverside Elmer A. Yoder Ten. 120 acres

MEKA BOHUMIL Sec. 5 Rt. 4
Iowa City 120 acres

MOUGIN FRANCIS J. Sec. 28 Rt. 2
Riverside 61 acres



NASS FRANK Sec. 6 Rt. 4
Iowa City Opr. Lloyd Meyer 120 acres

ROGERS CARL & JOSEPH Sec. 8 Rt. 4
Iowa City 137½ acres

NIFFENEGGER ROSCOE Sec. 15 Rt. 4
Iowa City 183 acres

ROHRBACHER DR. W. M. Sec. 4 Rt. 4
Iowa City Opr. Lester Lynos 160 acres

PRIZZLER N. W. Sec. 19 Rt. 2
Riverside 15 acres

ROHRBACHER DR. W M. Sec. 4 Rt. 4
Iowa City 160 acres

ROBBINS DONALD Sec. 7 Rt. 4
Iowa City 20 acres



ROWLAND LLOYD N. Sec. 5 Rt.
Iowa City 200 acres



SASS MARVIN Sec. 9 Rt. 4
Iowa City 200 acres

SCHOTT JOHN B. Sec. 28 Rt. 2
Riverside 222 acres

SCHENK FRANK W. Sec. 19 Rt. 2
Riverside 138 1/3 acres



SCHWAB HENRY J. Sec. 18 Rt. 4
Iowa City 104.62 acres

SCHNOEBELEN ROBERT L. Sec. 10 Rt. 4
Iowa City 80 acres

SEELMAN MRS. MARY E. Sec. 7 Rt. 4
Iowa City 100 acres

SCHOTT BROS. Sec. 22 Rt. 2
Riverside 237 acres



SETTLER DENNIS Sec. 30 Rt. 2
Riverside 106 acres

SHRADER J. Sec. 22 Rt. 2
Riverside

SOUKUP JOHN Sec. 33 Rt. 2
Riverside 154 acres

SMITH CECIL D. Sec. 27 Rt. 2
Riverside 147 acres

SPENCER HARLED Sec. 3 Rt. 4
Iowa City 80 acres



SMITH HELEN B. ESTATE Sec. 9 Rt. 4
Iowa City Box 60 640 acres

STOCK ALBERT Sec. 6 Rt. 4
Iowa City 143 acres

SMITH HELEN ESTATE Sec. 16 Rt. 2
Riverside Ten. Bernard Kozik 320 acres

STRABALA CHARLES E. Sec. 34 Rt. 2
Riverside 250 acres

STUTZMAN FEED COMPANY
Hills



WISSINK JOSEPH A. Sec. 8 Rt. 4
Iowa City 162½ acres

SWENKA ARTHUR W. Sec. 33 Rt. 2
Riverside 118 acres

YEGGY J. L. Sec. 30 Rt. 2
Riverside 280 acres

VOGEL FRANK E. Sec. 4 Rt. 4
Iowa City 104 acres



YODER EDWARD G. Sec. 19 Rt. 2
Riverside 104 acres

VOGEL FRANK E. Sec. 4 Rt. 4
Iowa City 104 acres

ZABRADAIK G. Sec. 5 Rt. 4
Iowa City 89 acres

Hills Bank and Trust Company

Complete Banking Service

FEDERAL DEPOSIT INSURANCE CORPORATION
$10,000 MAXIMUM INSURANCE FOR EACH DEPOSITOR
MEMBER

HILLS, IOWA

UNIVERSITY OF IOWA
Iowa City

IOWA-ILLINOIS GAS & ELECTRIC POWER PLANT
Iowa City

IOWA CITY DRIVE IN THEATRE
Iowa City



SEWERAGE DISPOSAL PLANT
Iowa City

LINCOLN TOWNSHIP

LINCOLN TOWNSHIP

Southeast of Iowa City, near the Muscatine County Line, stretch the fertile acres of Lincoln Township, which in 1950 had a total population of 379. There are no villages or towns in the township. It was in 1870 that the township was organized and its first trustees were Alexander Waldron, B. F. Warner and Jacob Oppenheimer. The township's first clerk was Amos R. Cherry and its first assessor was Otto Means.

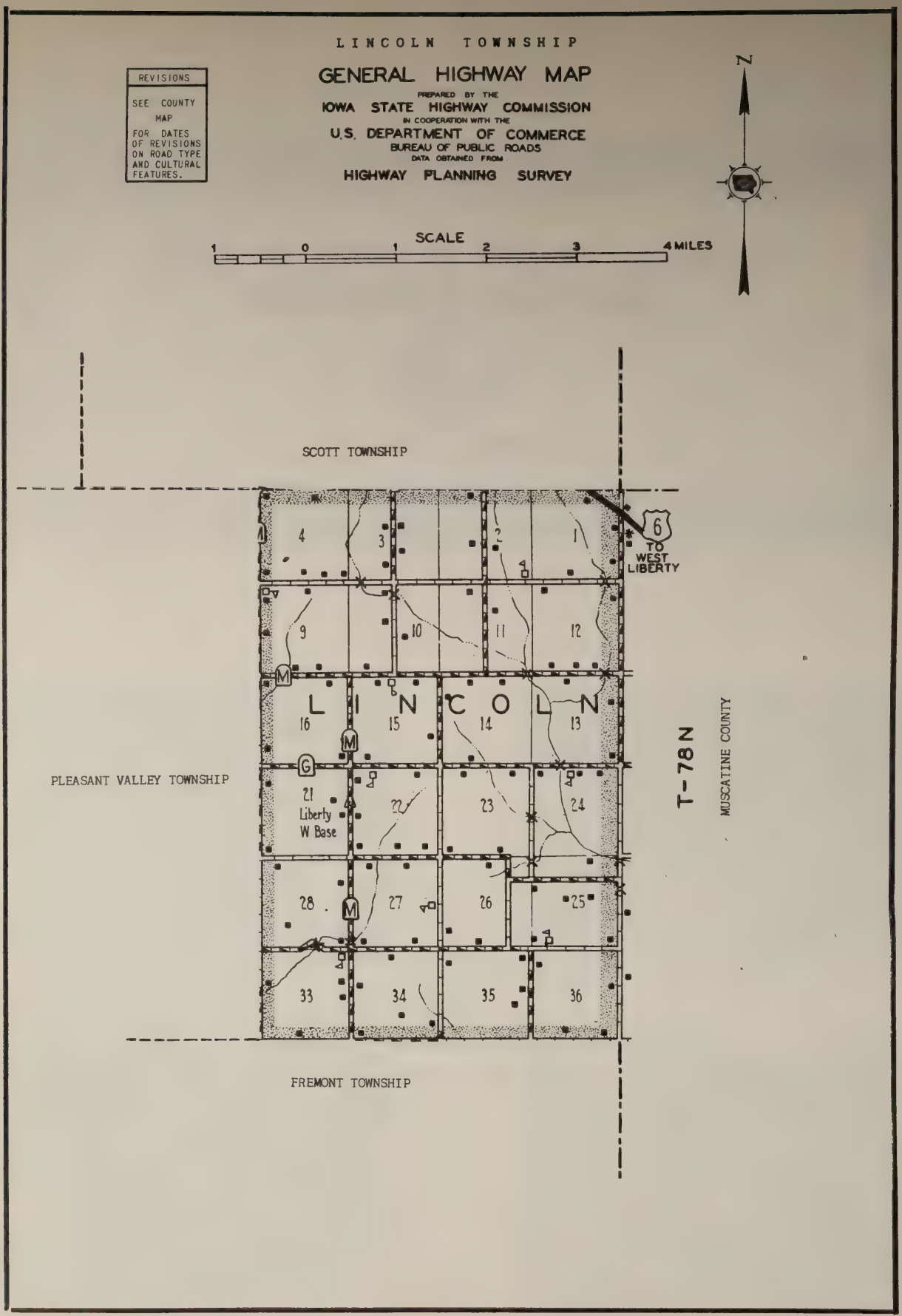
LINCOLN TOWNSHIP
GENERAL HIGHWAY MAP
PREPARED BY THE
IOWA STATE HIGHWAY COMMISSION
IN COOPERATION WITH THE
U.S. DEPARTMENT OF COMMERCE
BUREAU OF PUBLIC ROADS
DATA OBTAINED FROM
HIGHWAY PLANNING SURVEY
REVISIONS
SEE COUNTY MAP
FOR DATES OF REVISIONS ON ROAD TYPE AND CULTURAL FEATURES.
N
SCALE
1 0 1 2 3 4 MILES
SCOTT TOWNSHIP
PLEASANT VALLEY TOWNSHIP
FREMONT TOWNSHIP
MUSCATINE COUNTY
T-78 N
6
TO WEST LIBERTY
L I N C O L N
1
2
3
4
9
10
11
12
16
15
14
13
21
Liberty
W Base
22
23
24
28
27
26
25
33
34
35
36
M
G

LINCOLN CENTER #2 SCHOOL
Iowa City

BOTHELL A. S. Sec. 11 - Rt. 6
Iowa City Ten. Raymond K. Bothell 160 acres



LINCOLN SCHOOL #6 Sec. 36 Rt. 1
West Liberty

BOTHELL ELDON J. Sec. 12 Rt. 6
Iowa City 80 acres



ALLOWAY DELBERT Sec. 23 - Rt. 1
Lone Tree 140 acres

BRUN HENRY & ALICE Sec. 4 Rt. 6
Iowa City 80 acres



BEKKER ALBERT J. Sec. 35 - Rt. 1
Lone Tree 78 8/10 acres

BURR CHARLES H. Sec. 33 - Rt. 1
Lone Tree Opr. Wayne Burr 160 acres

BURR CLARENCE N. Sec. 1 Rt. 1
West Liberty Ten. Lon & Lynn Burr 160 acres

BURR GLEN Sec. 15 Rt. 6
Iowa City Lawrence Malmberg Ten. 160 acres



BURR CLEO L. Sec. 1 Rt. 1
West Liberty



BURR HARVEY W. Sec. 1 Rt. 1
West Liberty 1 acre

BURR DALE N. Sec. 27 Rt. 1
Lone Tree 160 acres

BURR LLOYD F. Sec. 26 Rt. 1
Lone Tree Tenant House

BURR GLENN W. Sec. 1 Rt. 1
West Liberty 3 acres

BURR LLOYD F. Sec. 23 Rt. 1
Lone Tree 240 acres

BURR LORREN K. Sec. 36 Rt. 1
West Liberty 180 acres

BULECHEK MRS. ELLA Sec. 9 Rt. 6
Iowa City Ten. Joe Bulechek 80 acres

BURA LOREN Sec. 10 Rt. 6
Iowa City Ten. Fred Miller 160 acres



BULINE CHARLES Sec. 28 Rt. 1
Lone Tree 160 acres

BURR PEARL Sec. 15 Rt. 1
Lone Tree 160 acres

CANNON EDWARD F. Sec. 3 Rt. 6
Iowa City 80 acres

BURR VERNON E. Sec. 26 Rt. 1
Lone Tree 200 acres

CERNY EDWARD Sec. 34 Rt. 2
Lone Tree 80 acres

CERNY WILLIAM Sec. 33 Rt. 1
Lone Tree Opr. Floyd L. Mullinnix
120 acres

CROW G. LEE Sec. 24 Rt. 1
West Liberty 220 acres

CLINE E. E. & CORA B. Sec. 13 Rt. 1
West Liberty Ten. Richard A. Wigim
160 acres

CURTIS MRS. LOUISE Sec. 12 Rt. 1
West Liberty Ten. Clarence Feldman 80 acres

CRAWFORD CLAIR E. Sec. 36 Rt. 1
Nichols 160 acres

DONHAM GEORGE S. Sec. Rt. 6
Iowa City 160 acres

CRAWFORD CHARLES R. Sec. 34 Rt. 1
Lone Tree 159 acres

DONHAM LEE Sec. 3 Rt. 6
Iowa City Ten. William Hartsock



FESLER MRS. CLOE Sec. 9 Rt. 6
Iowa City Ten. Daniel Fesler 80 acres

HERRING BESS Sec. 23 Rt. 1
Lone Tree 320 acres

FORAKER ALVIN Sec. 4 Rt. 6
Iowa City 81 acres

HINEK MARGARET MRS. Sec. 28 Rt. 1
Lone Tree 120 acres

FORBES D. KEITH Sec. 10 Rt. 6
Iowa City 160 acres

HOTZ CHARLIE Sec. 33 Rt. 1
Lone Tree 80 acres

HEATH J. G. Sec. 13 Rt. 1
West Liberty 80 acres



HOTZ HARRY C. Sec. 3 Rt. 6
Iowa City 246 acres

HOTZ LEO Sec. 9 Rt. 6
Iowa City 80 acres

HUDACHEK MRS. ENNA Sec. 34 - Rt. 1
Lone Tree Opr. Albert Polman 160 acres



HOTZ LOUIS Sec. 3 - Rt. 6
Iowa City 160 acres

HUDACHER GEORGE Sec. 22 Rt. 1
Lone Tree 80 acres

HOTZ RAYMOND Sec. 33 - Rt. 1
Lone Tree Opr. John Berry 160 acres

HUDACHEK GEORGE Sec. 15 - Rt. 1
Lone Tree 160 acres

HORA ERNEST M. Sec. 15 - Rt. 6
Iowa City 120 acres

HUDACHEK ROBERT Sec. 21 - Rt. 1
Lone Tree 120 acres

IDLE WILBUR E. Sec. 34 - Rt. 1
Lone Tree 126 acres

KILE JOHN M. Sec. 10 - Rt. 6
Iowa City Ten. W. Reid Ford 160 acres

JEHLE MRS. CHRISTINE Sec. 13 - Rt. 1
West Liberty Ten. Ferris Hanks 160 acres



LENNABAUGH ALFRED Sec. 21 - Rt. 1
Lone Tree 120 acres

JOHNSON GEORGE Sec. 4 Rt. 6
Iowa City 80 acres

LENZ BERNARD Sec. 17 - Rt. 1
Lone Tree 160 acres

KASPER PAUL A. Sec. 22 Rt. 1
Lone Tree 80 acres

LENZ BERNARD Sec. 22 Rt. 1
Lone Tree 80 acres

LENZ GEORGE F. Sec. 25 -- Rt. 1
Lone Tree 110 acres

LENZ VERNON Sec. 21 Rt. 1
Lone Tree 200 acres



LENZ ELMER Sec. 24 Rt. 1
West Liberty 80 acres

LENZ WALTER Sec. 36 Rt. 1
Nichols 80 acres

LENZ EVERETT Sec. 25 Rt. 1
West Liberty 160 acres

LOAN H. A. Sec. 4 Rt. 6
Iowa City 160 acres

LENZ HARRY Sec. 10 Rt. 6
Iowa City Ten. Leo Lentz 160 acres

LOVETINSKY EDWARD Sec. 14 Rt. 6
Iowa City 80 acres

PINEOLA STOCK FARM Sec. 23 - Rt. 1
Lone Tree Meyer Emil 180 Acres

PARIZEK WILL J. Sec. 16 Rt. 5
Iowa City 40 acres

RELLUM STOCK FARM Sec. 22 - Rt. 1
Lone Tree Mueller Victor A. 160 acres



PECKMAN WILLIAM J. Sec. 21 - Rt. 1
Lone Tree 120 acres

MUSSER WILLIS Sec. 2 - Rt. 6
Iowa City 160 acres

PECHMAN FRANK ELSIE Sec. 9 - Rt. 8
Iowa City 160 acres

PARIZEK KATHRYN M. Sec. 28 - Rt. 1
Lone Tree 120 acres

PECHMAN JOE Sec. 9 - Rt. 6
Iowa City Ten. Leo Jedlicka 160 acres

PECHMAN W. J. Sec. 16 Rt. 6
Iowa City 240 acres

PRIZLER JOS. ESTATE Sec. 21 Rt. 1
Lone Tree Opr. Ernest Prizler 200 acres

PEREZEK LESLIE C. Sec. 26 Rt. 1
Lone Tree 80 acres

PRYBIL RALPH G. Sec. 9 Rt. 6
Iowa City 160 acres

PLUM ROSCO Sec. 16 Rt. 6
Iowa City Ten. Kenneth Plum 160 acres

ROUNER ED. Sec. 4 Rt. 6
Iowa City 160 acres

PRIZLER ESTATE Sec. 21 Rt. 5
Iowa City 120 acres

SCHREIBER ART J. Sec. 22 Rt. 1
Lone Tree 80 acres

SCHUESSLER ARTHUR Sec. 25 Rt. 1
Lone Tree 160 acres

SCHMIDT N. G. Sec. 28 Rt. 1
Lone Tree 160 acres

SCHUESSLER ALBERT Sec. 36 Rt. 1
Lone Tree 160 acres

SCHMIDT HAROLD Sec. 36 Rt. 1
West Liberty 90 acres

SCHUESSLER HAROLD D. Sec. 26 Rt. 1
Lone Tree 155 acres

SIEVERS TILLIE Sec. 35 Rt. 1
Lone Tree 160 acres

SCHUESSLER HAROLD D. Sec. 35 Rt. 1
Lone Tree 80 acres

STEM ALBERT Sec. 14 Rt. 1
Lone Tree 80 acres

STEM JOHN Sec. 12 - Rt. 1
West Liberty 160 acres

TIMMERMAN A. A. Sec. 2 - Rt. 6
Iowa City Ten. Warren Carpenter 160 acres

STEMM MARY & BERTHA Sec. 12 Rt. 6
Iowa City 360 acres

TIMMERMAN WALTER E. Sec. 14 - Rt. 1
Lone Tree 120 acres

STOCK FRED F. Sec. 35 Rt. 1
Lone Tree Opr. Duane Stock 227 acres

WAGNER KEN & RUTH Sec. - Rt. 1
West Liberty 160 acres
Ken Ru Farm Purebred Corriedale Sheep

TIMMERMAN A. A. Sec. 24 Rt. 1
West Liberty 240 acres

WATTERS WILLARD W. Sec. 14 - Rt. 6
Iowa City 160 acres

WIESE EUGENE Sec. 27 Rt. 1
Lone Tree 120 acres

WOLF KEN ETH N. Sec. 27 Rt. 1
Lone Tree 160 acres

ESTATE WIESE Sec. 27 Rt. 1
Lone Tree Oscar & Heirs 120 acres

ZEMAN JOHN Sec. 9 Rt. 4
Iowa City 202 acres

WILSON ESTATE Sec. 1 Rt. 1
West Liberty Ten. Alvin Klinkhammer
160 acres

LUCAS TOWNSHIP

IOWA CITY

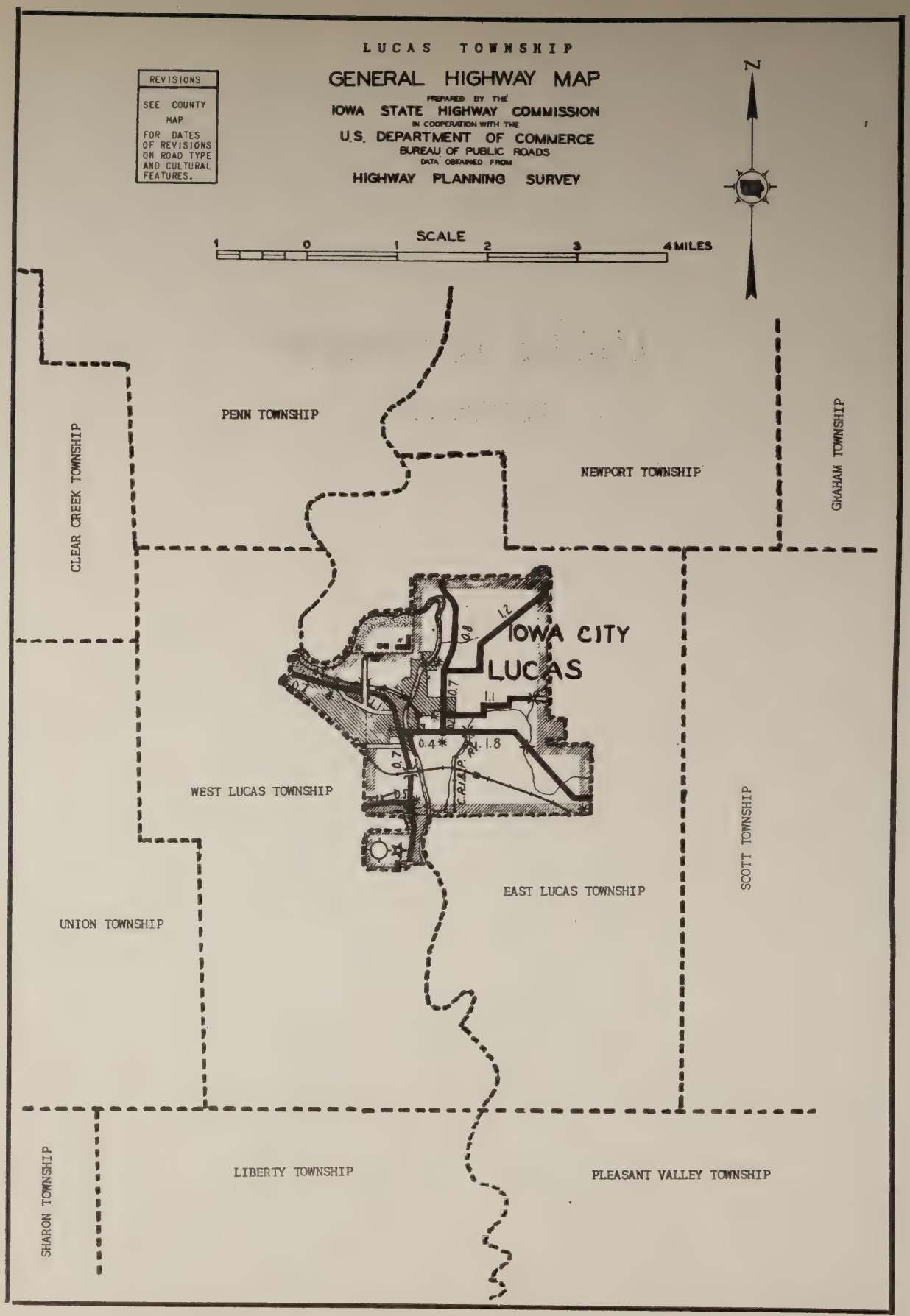
LUCAS TOWNSHIP
GENERAL HIGHWAY MAP
PREPARED BY THE
IOWA STATE HIGHWAY COMMISSION
IN COOPERATION WITH THE
U.S. DEPARTMENT OF COMMERCE
BUREAU OF PUBLIC ROADS
DATA OBTAINED FROM
HIGHWAY PLANNING SURVEY
REVISIONS
SEE COUNTY MAP
FOR DATES OF REVISIONS ON ROAD TYPE AND CULTURAL FEATURES.
N
SCALE
1 0 1 2 3 4 MILES
PENN TOWNSHIP
CLEAR CREEK TOWNSHIP
NEWPORT TOWNSHIP
GRAHAM TOWNSHIP
IOWA CITY
LUCAS
WEST LUCAS TOWNSHIP
EAST LUCAS TOWNSHIP
SCOTT TOWNSHIP
UNION TOWNSHIP
LIBERTY TOWNSHIP
PLEASANT VALLEY TOWNSHIP
SHARON TOWNSHIP

IOWA CITY

As the story of Iowa City is largely the story of Johnson County, details of the city's past may be found in the opening historical narrative of this work. Today, Iowa City, principal community and seat of justice of Johnson County, is the Hawkeye State's twelfth largest city. In 1950 it had a total population of 27,212—an increase of 58.4 per cent over its 1940 figure. An unofficial estimate made in 1955, however, places the city's population at 29,500. The city is also the center of a retail trading area in Johnson and several adjoining counties with a total population estimated at 68,000.

Located in the center of the county and occupying both sides of the Iowa River, Iowa City is renowned throughout the state and the Midwest as the seat of the State University of Iowa. It was founded more than a hundred years ago, or while Iowa City was still the capital of the Hawkeye State. Today, the university owns fifty modern buildings spread out on a 600-acre campus occupying both sides of the Iowa River. It has a present enrollment of 8,000 students. Here, also, is located University Hospital, nucleus of a great medical center.

Principal historic sight of the city is Old Capitol, a dignified stone building in the Greek Revival style which served as Iowa's first territorial, and first state, capitol. Another sight of the city is the home of the late Grant Wood, famed regionalist artist. There are a number of manufacturing plants in the city, among them Moore Business Forms, Inc., River Products Company, and Protein Blenders, Inc.

LIVESTOCK HAULING
TO ALL MARKETS

SCOTT'S
TRANSPORTATION
SERVICE

ACROSS FROM IOWA CITY
Sales Barn

Dial 3106 S. Linn St. Ext. 826

HOME OWNED
CARL SCOTT, *Owner*

Yellow Checker Cab Co.
PHONE 3131

DeLuxe Limited Cab Co.
PHONE 4155

Iowa City Ambulance Service
PHONE 3232

Limousine Service
PHONE 4411

Weller Motor and Alignment Service
PHONE 7381

Weller Skelly Service
PHONE 2153

NEWTON WELLER, *Prop.*
Main Office: 108 N. Linn St.
Dial 7381
Iowa City, Iowa

CAPITOL PROPANE GAS CO.
Phone 8-2542
729 S. Capitol Iowa City, Iowa

Bulk and Bottle Gas
COOKING—HEATING

TRACTOR FUEL

L. P. G. APPLIANCES

AGRICULTURAL AMMONIA

JOHNSONS
MACHINE SHOP

323 E. Market St.
Iowa City, Iowa

WELDING

DIAL 9221

PORTABLE EQUIPMENT

Electric Motor Repair

Machine Work of All Kinds

Res. Phone 4986

MADISON TOWNSHIP

MADISON TOWNSHIP

Although entirely devoted to agriculture, Madison Township, northwest of Iowa City, contains a popular attraction in Swan Lake, a small body of water almost in the center of the locality. It was in the old Swan Lake Schoolhouse, built of logs, that the township's first trustees met when Madison was organized in 1860. Those first trustees were John Green, Jacob Linebarger and H. S. Gould. Today, Madison Township has a total population of 400. There are no towns or villages in the township. The Iowa River bounds the township on the north.

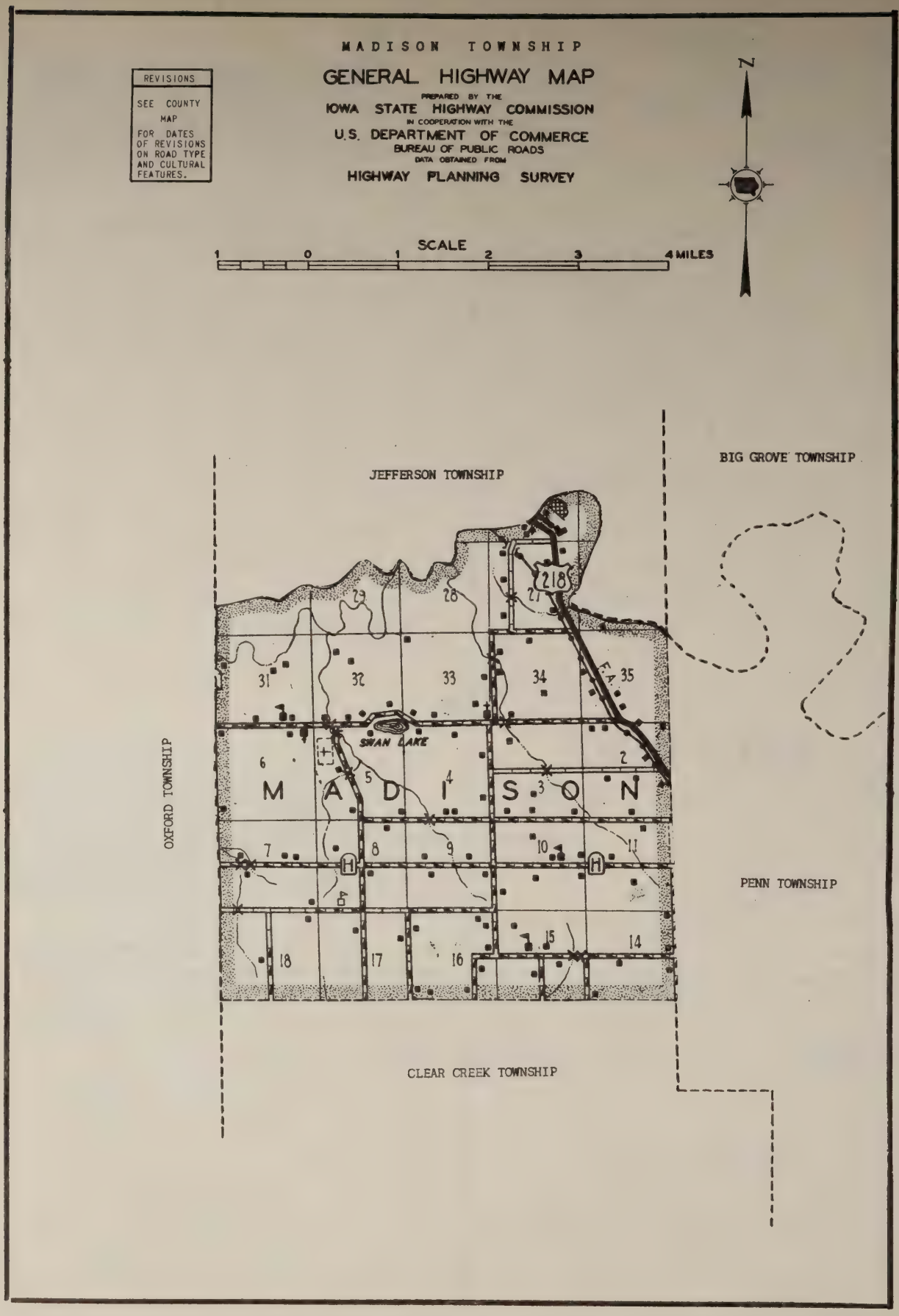
MADISON TOWNSHIP
GENERAL HIGHWAY MAP
PREPARED BY THE
IOWA STATE HIGHWAY COMMISSION
IN COOPERATION WITH THE
U.S. DEPARTMENT OF COMMERCE
BUREAU OF PUBLIC ROADS
DATA OBTAINED FROM
HIGHWAY PLANNING SURVEY
REVISIONS
SEE COUNTY MAP FOR DATES OF REVISIONS ON ROAD TYPE AND CULTURAL FEATURES.
N
SCALE
1 0 1 2 3 4 MILES
JEFFERSON TOWNSHIP
BIG GROVE TOWNSHIP
OXFORD TOWNSHIP
PENN TOWNSHIP
CLEAR CREEK TOWNSHIP
SWAN LAKE
218
MADISON

CONGREGATIONAL CHURCH Oxford



LUTHERAN CHURCH Oxford

SANDRIDGE SCHOOL Sec. 6 Rt. 3
Oxford 1 acre

CROSS ROADS SCHOOL Sec. 34
Madison

LINIMGER SCHOOL Dist. 5 Rt. 1
Iowa City Sec. 15

BABCOCK CEMETERY Sec. 5
Madison 2 acres

HOVER SCHOOL Dist. 6 Rt. 1
Iowa City Sec. 10

ANDERSON DALE F. Sec. 14 Rt. 1
Iowa City Cor. Fred J. Dever 120 acres

HOOVER SCHOOL #6
North Liberty

ANDERSON HOWARD Sec. 2 Rt. 1
North Liberty 160 acres

BAXA RUDOLPH F. Sec. 34 Rt. 1
North Liberty 120 acres

BOWMAN R. C. Sec. 2 Rt. 1
North Liberty 160 acres

BOWMAN FRANK Sec. 16 Rt. 1
Tiffin 40 acres

BOWMAN R. G. & R. LLOYD Rt. 1
North Liberty Sec. 2 160 acres
David Green Operator

BOWMAN J. E. Sec. 16 Rt. 1
Tiffin 200 acres



BRANT CLARENCE Sec. 15 Rt. 1
Tiffin Kenneth Brant Opr. 240 acres

BOWMAN JOHN H. C. Sec. 15 Rt. 1
Iowa City 80 acres

BRANT RAYMOND E. Sec. 16 Rt. 1
Tiffin 80 acres

BROWN PAUL C. Sec. 27 Rt. 1
North Liberty 30 acres

DIVASHEK MAE Sec. 7 Rt. 1
North Liberty Opr. Roy Baker 147 acres

CEJKA CHARLES Sec. 11 Rt. 1
North Liberty 66 acres

EISTER HARRY A. Sec. 18 Rt. 3
Oxford 255 acres

CERHAN JULIA Sec. 32 Rt. 1
North Liberty 100 acres

FISHER FRANK Sec. 4 Rt. 1
North Liberty 120 acres



CUMMING MRS. & MR. Sec. 3 Rt. 1
North Liberty Opr. L. L. Rinehart 100 acres

FUHRMEISTER V. C. Sec. 10 Rt. 1
Iowa City 80 acres

FUHRMEISTER JESSE C. Sec. 10 Rt. 1
North Liberty 80 acres

HERRING PAUL Sec. 33 Rt. 1
North Liberty 200 acres

FUHRMEISTER JESSE C. Sec. 3 Rt. 1
North Liberty 100 acres

HORA GEORGE W. Sec. 34 Rt. 1
North Liberty 87 acres

FUHRMEISTER L. M. Sec. 3 Rt. 1
North Liberty 80 acres



JINDRICH EMIL L. Sec. 4 Rt. 1
North Liberty 82 acres

HAHN ROBERT H. Sec. 9 Rt. 1
North Liberty 124 acres

JINDRICH FRANK Sec. 32 Rt. 1
North Liberty 51 acres

JINDRICH GODFREY F. Sec. 5 -- Rt. 1
North Liberty 118.9 acres

LININGER C. W. ESTATE Sec. 14 - Rt. 1
Iowa City Opr. Robert A. Lininger 120 acres

KADERA A. W. Sec. 15 Rt. 1
Iowa City 220 acres

LININGER ERVIN F. Sec. 11 - Rt. 1
Iowa City 120 acres



KROUL MILO Sec. 3 - Rt. 1
North Liberty 120 acres

LININGER MRS. Sec. 9 - Rt. 1
North Liberty Opr. Floyd Myres 120 acres

LAREW WHITE Sec. 10 Rt. 1
Iowa City 240 acres

LINK HARRIET ADDIE Sec. 17 - Rt. 1
Tiffin 160 acres

LOUVER BROTHERS Sec. 10 - Rt. 1
North Liberty 160 acres

MYERS LOGAN A. Sec. 14 - Rt.
North Liberty 140 acres

MALTEK ROY Sec. 2 Rt. 1
North Liberty Opr. Cambridge Eugene
160 acres

MYERS LLOYD L. Sec. 4 - Rt. 1
Iowa City 140 acres

MEKA CLARENCE Sec. 9 - Rt. 1
North Liberty 120 acres

NEITDERHISAR GEORGE V. Sec. - Rt. 1
Tiffin 100 acres

MYERS GUY Sec. 2 - Rt. 1
North Liberty 120 acres

NEITDERHISAR H. J. Sec. 10 Rt. 1
Iowa City 80 acres

NEITDERHISAR OREN Sec. 16 Rt. 1
Tiffin 160 acres

NOVY JOE Sec. 9 Rt. 1
North Liberty 120 acres

NEITDERHISAR OREN Sec. 16 Rt. 1
Tiffin 100 acres



PARIZEK GEORGE E. Sec. 5 Rt. 1
North Liberty Opr. Floyd Thompson
195 acres

NORRIS PAUL Sec. 34 Rt. 1
North Liberty 80 acres

PRAEZIK GEORGE E. Sec. 9 Rt. 1
North Liberty Opr. Geo. Grauer 160 acres

NOVY EMIL Sec. 9 Rt. 1
North Liberty 160 acres

RIDDLE JAMES Sec. 34 Rt. 1
North Liberty 220 acres

RIDDLE JAMES Sec. 9 Rt. 1
North Liberty 63 acres

ROUP CARL Sec. - Rt. 1
North Liberty 120 acres

RIDDLE ROSE Sec. 2 Rt. 1
North Liberty Opr. Luis Mekota 6 acres

ROUP CARL Sec. 8 - Rt. 1
North Liberty 120 acres

RIGGLE HOMER L. Sec. 11 - Rt. 1
Iowa City 120 acres

SENTMAN GERTRUDE Sec. 14 Rt. 1
Iowa City Opr. Wayne Sentman 80 acres



ROUP CARL Sec. 23 --- Rt. 1
North Liberty 111 acres

SENTMAN LEONARD Sec. 14 -- Rt. 1
Iowa City 115 acres

SENTMAN PURL L. Sec. 15 Rt. 1
Iowa City 120 acres

STONER MABLE MRS. Sec. 3 Rt. 1
North Liberty Opr. Ellison Gordon
250 acres

SHUPITAR W. M. Sec. 6 Rt. 1
North Liberty 100 acres

STONER REUBEN Sec. 10 Rt. 1
Iowa City 120 acres

SIEGLING RAY C. Sec. 33 Rt. 1
North Liberty 80 acres

STRUZYNSKI MARTHA H. Sec. 7 Rt. 1
North Liberty 203 acres

SNAVELY R. I. Sec. 8 Rt. 1
North Liberty 160 acres

SWENKA FRANK J. Sec. 6 Rt. 1
North Liberty 240 acres



SWENKA FRANK J. Sec. 6 Rt. 1
North Liberty 240 acres

WALKER EARL D. Sec. 15 Rt. 1
Iowa City 120 acres



SWENKA GEORGE J. Sec. 17 Rt. 3
Oxford 80 acres

WORK R. M. Sec. 16 Rt. 1
Tiffin Opr. Irving F. Peterson 240 acres

SWENKA GEORGE Sec. 18 Rt. 3
Oxford 160 acres

YOUNG RICHARD Sec. 3 Rt. 1
North Liberty 72 acres

SWENKA PAUL Sec. 7 Rt. 3
Oxford 160 acres

YOUNG W. A. Sec. 2 Rt. 1
North Liberty 500 acres

YOUNG W. A. Sec. 2 Rt. 1
North Liberty 500 acres

ZIEMER LLOYD L. Sec. 33 Rt. 1
North Liberty 200 acres

YOUNG W. A. Sec. 2 Rt. 1
North Liberty 500 acres

ZISKOVSKY MARVIN Sec. Rt. 1
North Liberty

ZAKOSTELECKY JOHN Sec. 22 Rt. 2
North Liberty 55 acres

MONROE TOWNSHIP

MONROE TOWNSHIP

In the northwest corner of Johnson County, just beyond the Iowa River, may be found the rich, productive acres of Monroe Township, which in 1950 had a total population of 469. There are no towns or villages in the township. It is well drained not only by the Iowa River but by Knapp and numerous other creeks. Monroe was first organized in 1846 and named after President James Monroe. An early settler of the township was William Dupont, who arrived in the 1840's. It was in his log house that the township's first trustees held their meetings.

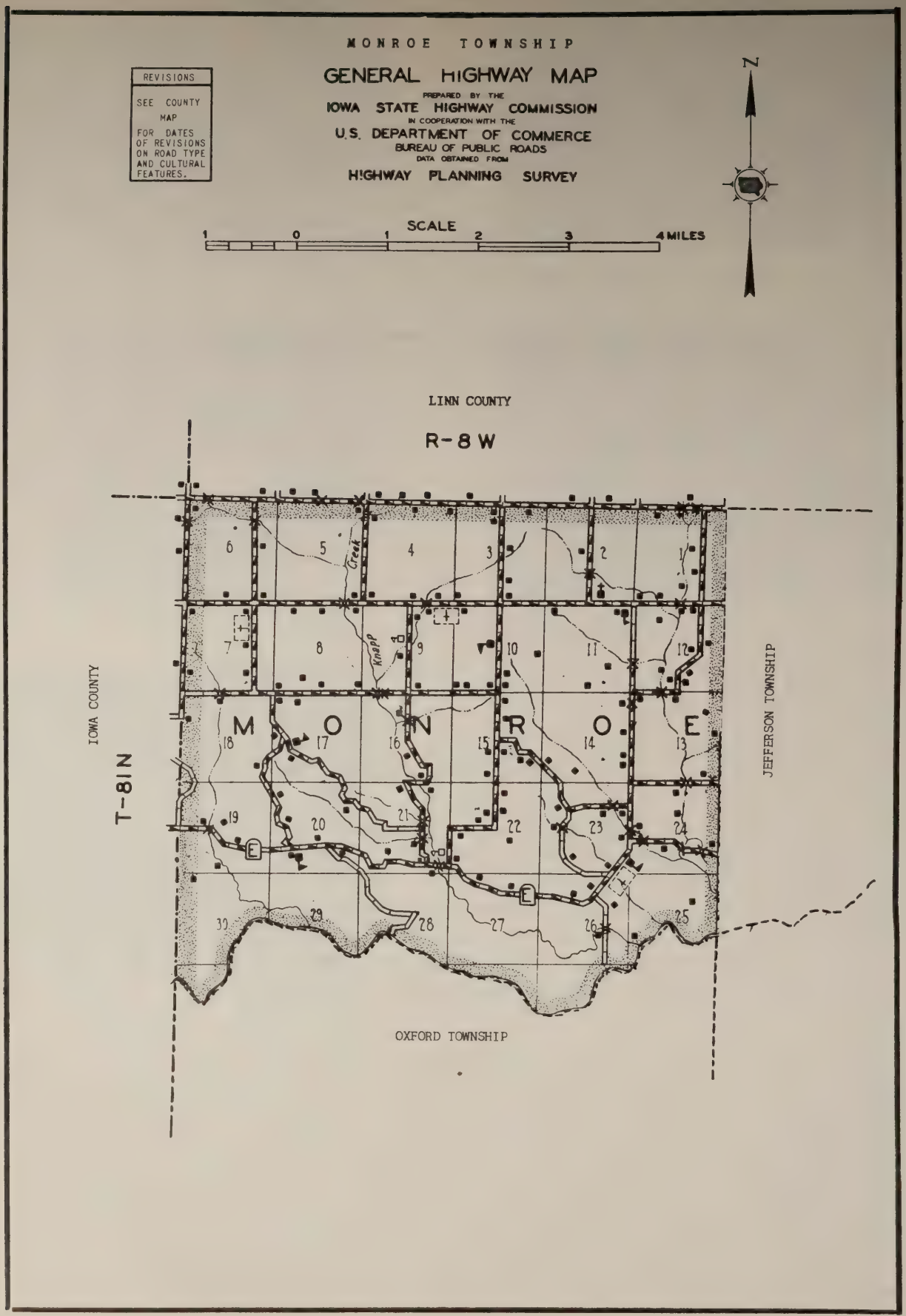
MONROE TOWNSHIP
GENERAL HIGHWAY MAP
PREPARED BY THE
IOWA STATE HIGHWAY COMMISSION
IN COOPERATION WITH THE
U.S. DEPARTMENT OF COMMERCE
BUREAU OF PUBLIC ROADS
DATA OBTAINED FROM
HIGHWAY PLANNING SURVEY
REVISIONS
SEE COUNTY MAP FOR DATES OF REVISIONS ON ROAD TYPE AND CULTURAL FEATURES.
N
SCALE
1 0 1 2 3 4 MILES
LINN COUNTY
R-8 W
T-81N
IOWA COUNTY
JEFFERSON TOWNSHIP
OXFORD TOWNSHIP
Creek
Knapp
M O N R O E
1 2 3 4 5 6
7 8 9 10 11 12
13 14 15 16 17 18
19 20 21 22 23 24
25 26 27 28 29 30

SHARON METHODIST CHURCH — Riverside
Rt. 2 Sec. 22
Rev. Woogie, Pastor

ST. JOHN CHURCH & CEMETERY — Kalona
Rt. 1 Sec. 21

CLOUD SCHOOL Sec. 10 Rt. 1
Fairfax 1 acre

BEZDEK MARTIN Sec. 4 Rt. 1
Fairfax 116 acres

MONROE SCHOOL #1 Sec. 11 Rt. 1
Monroe

BISTRICKY CHARLES M. Sec. 15 Rt. 1
Fairfax 80 acres



CHASTK CEMETERY Sec. 9
Monroe

BISTRICKY GEORGE J. Sec. 15 Rt. 1
Fairfax 80 acres

HALLA CEMETERY Sec. 7 Rt. 1
Amana 1 acre

BURIANEK JOHN Sec. 4 Rt. 1
Fairfax 80 acres

CAŠTEK ANNA Sec. Rt. 1
Swisher Opr. Ed. Dvorak 80 acres

CECHURA ESTATE Sec. 7 Rt. 1
Amana Opr. Ed. W. Cechura 20 acres

CECH EDWARD Sec. 3 Rt. 1
Fairfax 80 acres



CHADIMA GEORGE M. Sec. 2 Rt. 1
Fairfax 340 acres

CECH MILO Sec. 4 Rt. 1
Fairfax 77 acres



CROZIER A. B. Sec. 5 Rt. 1
Walford 158.5 acres



CECHURA ESTATE Sec. 8 Rt. 1
Fairfax 120 acres



CROZIER DARREL Sec. 4 Rt. 1
Fairfax 80 acres

CROZIER DARREL Sec. 8 Rt. 1
Fairfax 200 acres

DUBISHAR BEN Sec. 8 Rt. 1
Fairfax 155 acres

CUHEL CHARLES Sec. 1 Rt. 1
Swisher 120 acres

DUSIL JOE Sec. 4 Rt. 1
Fairfax 80 acres

CUHEL CHARLES A. Sec. 1 Rt. 1
Swisher 190 acres

DUSIL JOE C. Sec. 9 Rt. 1
Amana 180 acres

DOLDLOUHY FRANK C. Sec. 14 Rt. 1
Fairfax 111 acres

DVORAK LEONARD & EDWIN Sec. 12 Rt. 1
Fairfax 160 acres

EARSA JOHN E. Sec. 6 Rt. 1
Fairfax 120 acres

HEJAK CHARLES Sec. 4 Rt. 1
Fairfax 80 acres

EARSA WM. C. Sec. 9 Rt. 1
Fairfax 159 acres

HERTZ JAKE ELDNER Sec. 3 Rt. 1
Fairfax 100 acres

HALLA MRS. ANTON Sec. 7 Rt. 1
Amana Opr. Ben Dubishar 200 acres

HOFMASTER IRVIN Sec. 10 Rt. 1
Fairfax 120 acres

HALA ALICE E. Sec. 7 Rt. 1
Amana 60 acres

HOSEK FRANK C. Sec. 9 Rt. 1
Fairfax Opr. Eldon F. Hosek 180 acres

HRDLICKA ANNA Sec. 17 Rt. 1
Amana 40 acres



KAPLAN RICHARD Sec. 13 Rt. 1
Swisher 120 acres

HRDLICKA LOUIS E. Sec. 8 Rt. 1
Amana 160 acres

KILBERGER MARTIN J. Sec. 3 Rt. 1
Fairfax 77 acres

HYNEK EDWIN J. Sec. 14 Rt. 1
Fairfax 120 acres

KLOUBEC LEONARD Sec. 6 Rt. 1
Amana 160 acres

JANDIK FRANK A. Sec. 7 Rt. 1
Amana 73 acres



KUCERA JOE Sec. 15 Rt. 1
Fairfax opr. Milo C. Kucera 100 acres



KUCERA JOE Sec. 15 Rt. 1
Fairfax Opr. Milo C. Kucera 1 acre

KULHAVY EMMA C. Sec. 6 Rt. 1
Walford Opr. Wesley Kulhavy 146 acres

KUCERA MILO F. Sec. 1 Rt. 1
Fairfax 100 acres

LAMPAREK BEN Sec. 10 Rt. 1
Fairfax Opr. Leonard Lamparek 80 acres

KOLISH LOUIS JR. Sec. 12 Rt. 1
Swisher 10 acres

LAMPAREK BEN Sec. 15 Rt. 1
Fairfax Opr. Leo & Ivan Lamparek 100 acres

KULISH LOUIS JR. Sec. 12 Rt. 1
Fairfax 15 acres

LAMPAREK BEN Sec. 15 Rt. 1
Fairfax Opr. Leo & Ivan Lamparek
20 acres

LAMPAREK JOE Sec. 10 Rt. 1
Fairfax 101.5 acres

MCCORMICK JIM SR. Sec. 18 Rt. 1
Amana 147 acres

LANGER CHARLES Sec. 8 Rt. 1
Amana Opr. Coufal Brothers 160 acres

MINOR GENE Sec. 3 Rt. 1
Fairfax 217 acres

LANGER LOUIS Sec. 13 Rt. 1
Swisher 25 acres

MOUCHKA JOSEPH Sec. 11 Rt. 1
Fairfax 110 acres

LUTHER DAVE Sec. 23 Rt. 1
Fairfax 2 acres

MUMM LESTER T. Sec. 18 Rt. 1
Amana 120 acres

POULA ED Sec. 1 Rt. 1
Swisher

REYMAN LEONARD J. Sec. 14 Rt. 1
Fairfax 162 acres

PROBST ESTATE Sec. 17 Rt. 1
Amana Opr. Robert Probst 200 acres

RESSLER EDWARD D. Sec. 17 Rt. 1
Amana 160 acres

RAIMS ESTATE Sec. 7 Rt. 1
Swisher 25 acres



SCHLETTER CHARLES F. Sec. 17 Rt. 1
Amana Opr. Yernon Dubershir 90 acres

REYMAN JOSEPH Sec. 24 Rt. 1
Fairfax 80 acres

SEDLEK JOE H. Sec. 14 Rt. 1
Fairfax 120 acres

SEDLACEK ELMER J. Sec. 14 Rt. 1
Fairfax 86 acres

SPONAR JOE Sec. 6 Rt. 1
Amana 60 acres

SEJNOHA WESLEY Sec. 12 Rt. 1
Fairfax 4 acres

STANEK ANNA MRS. Sec. 14 Rt. 1
Fairfax 40 acres

SHEBETKH ELMER Sec. 9 Rt. 1
Fairfax 100 acres

STRATTON RUSSELL J. Sec. 13 Rt. 1
Swisher 120 acres

SIROWY ESTATE Sec. 4 Rt. 1
Fairfax 160 acres

TOMASH CHARLES D. Sec. 12 Rt. 1
Fairfax 120 acres

VANOURNY ROY Sec. 1 Rt. 1
Fairfax Operator Don Sirowy 80 acres

VONDRACEK G. Sec. 9 Rt. 1
Fairfax 80 acres

VANOURNEY ROBERT E. Sec. 13 Rt. 1
Fairfax 47 acres

VONDRACEK G. Sec. 3 Rt. 1
Fairfax 100 acres

VAN VOLTENBURG D. F. Sec. 12 Rt. 1
Fairfax 40 acres

ZACH GEORGE Sec. 24 Rt. 1
Fairfax 180 acres

VORNHOLT EDW. J. Sec. 12 Rt. 1
Fairfax 90 acres

ZAMASTIL PAUL F. Sec. 11 Rt. 1
Fairfax

NEWPORT TOWNSHIP

NEWPORT

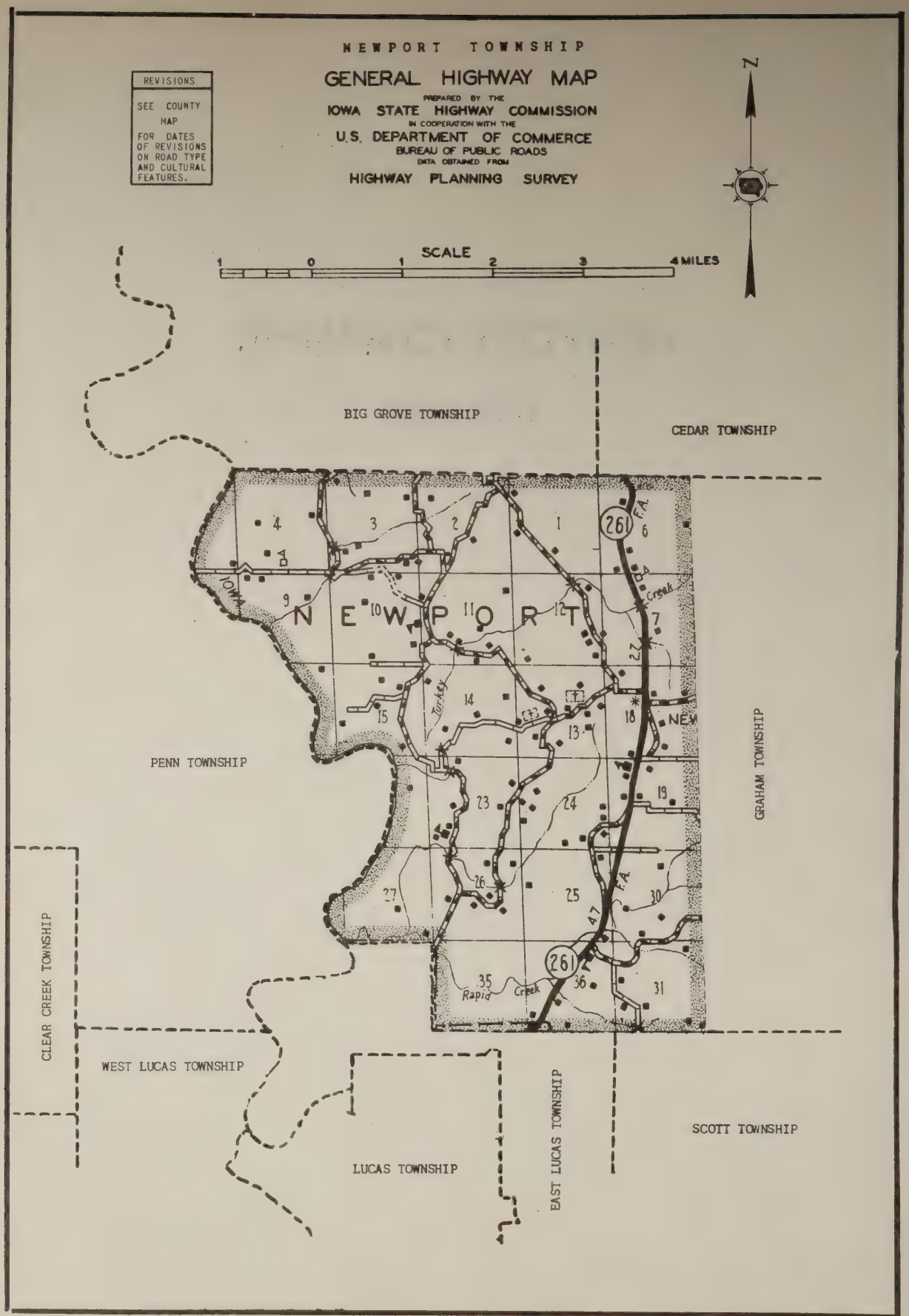
NEWPORT TOWNSHIP
GENERAL HIGHWAY MAP
PREPARED BY THE
IOWA STATE HIGHWAY COMMISSION
IN COOPERATION WITH THE
U.S. DEPARTMENT OF COMMERCE
BUREAU OF PUBLIC ROADS
DATA OBTAINED FROM
HIGHWAY PLANNING SURVEY
REVISIONS
SEE COUNTY MAP FOR DATES OF REVISIONS ON ROAD TYPE AND CULTURAL FEATURES.
N
SCALE
1 0 1 2 3 4 MILES
BIG GROVE TOWNSHIP
CEDAR TOWNSHIP
PENN TOWNSHIP
GRAHAM TOWNSHIP
CLEAR CREEK TOWNSHIP
WEST LUCAS TOWNSHIP
LUCAS TOWNSHIP
EAST LUCAS TOWNSHIP
SCOTT TOWNSHIP
NEWPORT
261
F.A.
Turkey Creek
Rapid Creek

ST. MARY'S CHURCH Solon
Rt. 3 Sec. 13 1 acre

NEWPORT SCHOOL #4 Sec. 23
Solon
½ acre

BASKETT OSCAR M. Sec. 23 Rt. 2
Iowa City
40 acres

SHIMA SCHOOL Sec. 15
Solon

BOPP RALPH J. Sec. 10 Rt. 2
Iowa City
21 acres

ANCIAUX LEO A. Sec. 36 Rt. 7
Iowa City
80 acres

BROZIK EMMA Sec. 3 Rt. 2
Iowa City
137 acres

ANTONE ALBERT Sec. 26 Rt. 2
Iowa City

BRVERMAN & WORTON & KUNICK Sec. Rt. 7
Iowa City Opr. Glen Tuttle
207 acres



BUCHMAYER JOE F. Sec. 24 Rt. 7
Iowa City 103 acres

CASPER GEORGE Sec. 12 Rt. 2
Iowa City 140 acres

BUCHMAYER JOE F. Sec. 24 Rt. 7
Iowa City 160 acres

COESTER FRITZ Sec. 23 & 24 Rt. 2
Iowa City 100 acres

CARSON HAROLD Sec. 14 Rt. 2
Iowa City 160 acres

COLE V. F. Sec. 34 Rt. 2
Iowa City 50 acres

CARSON ROSS C. Sec. 10 Rt. 2
Iowa City 157 acres

CONNER MIKE Sec. 18 Rt. 1
Solon $3\frac{1}{2}$ acres

CONNER STEPHEN A. Sec. 18 Rt. 1
Solon 26 acres

CROULEK JOE A. Sec. 13 & 14 --- Rt. 3
Solon 111½ acres

COOPER DON Sec. 10 Rt. 2
Iowa City 70 acres

DAVIS SEVERT J. Sec. 18 Rt. 3
Solon 24 acres

CROSHECK ED. Sec. 10 Rt. 2
Iowa City 88 acres

DONOVAN M. F. Sec. 21 Rt. 7
Iowa City 203 acres

CROSHECK EUGENE Sec. 10 Rt. 2
Iowa City 140 acres

DONOVAN M. F. Sec. 28 Rt. 7
Iowa City 93 acres



DONOVAN O. Sec. 4 Rt. 7
Iowa City 13 acres

DVORSKY PAUL T. Sec. 12 Rt. 1
Solon 153 acres

DVORSKY ADOLPH J. Sec. 2 Rt. 1
Solon 186 acres

DVORSKY RICHARD Sec. 25 Rt.
Iowa City

DVORSKY LAWRENCE J. Sec. 1 Rt. 1
Solon 217 acres

DVORSKY RICHARD Sec. 25 Rt. 7
Iowa City 191 acres

DVORSKY LEONARD E. Sec. 2 Rt. 1
Solon 80 acres

DVORSKY WILLARD Sec. 1 Rt. 2
Iowa City 80 acres

FREERS CHARLES H. Sec. 26 Rt. 2
Iowa City 160 acres

FUHRMEISTER HERMAN Sec. 36 Rt. 7
Iowa City 225 acres

FUHRMISTER CHARLES Sec. 24 Rt. 7
Iowa City 100 acres

FUHRMEISTER PAUL Sec. 31 Rt. 7
Iowa City 160 acres

FUHRMEISTER ED. Sec. 31 Rt. 7
Iowa City 124 acres

GORSKE A. E. Sec. 15 Rt. 2
Iowa City 80 acres



FUHRMEISTER FRED J. Sec. 36 Rt. 7
Iowa City 120 acres



GREAZEL CHARLES W. Sec. 15 Rt. 2
owa City 98 acres



GREAZEL JOE P. Sec. 23 Rt. 2
Iowa City 107 acres

HARAPAT LEO E. Sec. 15 Rt. 2
Iowa City 88 acres

GREAZEL RICHARD Sec. 3 Rt. 2
Iowa City 128 acres

HARNEY AMBROSE Sec. 29 Rt. 7
Iowa City 90 acres

GREAZEL ROSE Sec. 23 Rt. 2
Iowa City 5 acres

HEMMER AMEL Sec. 25 Rt. 7
Iowa City 170 acres

HAMAN ROBERT F. Sec. 13 Rt. 2
Iowa City 65 acres



HERTZ MRS. ADA Sec. 31 Rt. 1
Solon 80 acres

HOTKA JOSEPH S. Sec. 23 Rt. 2
Iowa City 70 acres

KASPER OTTO R. Sec. 11 Rt. 3
Solon 220 acres



HOUSER WALTER E. Sec. 18 Rt. 7
Iowa City 5½ acres

KEY PHILIP & LOLA Sec. 18 Rt. 3
Solon 4 acres

KASPER JOHN Sec. 31 Rt. 1
Solon 211 acres

KOTT JAMES Sec. 24 Rt. 2
Iowa City 163 acres



KASPER OTTO E. Sec. 11 Rt. 3
Solon 220 acres

KOTT JIM Sec. 14 Rt. 2
Iowa City 44 acres

KRAL MRS. FRANK Sec. 1 Rt. 3
Solon 95 acres



KRALL FRANK Sec. 14 Rt. 2
Iowa City 35 acres

KRAL JOSEPH W. Sec. 18 Rt. 3
Solon 106 acres

KRALL JOSEPH H. Sec. 19 Rt. 7
Iowa City 180 acres

KRAL JOSEPH W. Sec. 13 Rt. 1
Solon Opr. Elmer Hahn 105 acres

KRALL WILLIAM Sec. 13 Rt. 3
Solon 430 acres

KRALL DONALD J. Sec. 18 Rt. 7
Iowa City 120 acres

KRALL WILLIAM Sec. 13 Rt. 3
Solon

LACKENDER JACOB Sec. 31 -- Rt. 7
Iowa City 119½ acres

MEKA MRS. ANNA Sec. 3 -- Rt. 1
Solon Ten. Meka Louis J. 112 acres

LAURSEN EMMETT M. Sec. 30 -- Rt. 7
Iowa City 2 1/10 acres

MEYER MATT J. Sec. 19 Rt. 7
Iowa City 85 acres

MALETEK ROY Sec. 3 -- Rt. 2
Iowa City 110 acres

MILDER PAUL J. Sec. 11 Rt. 3
Solon 120 acres

McNUTT PAUL E. Sec. 22 Rt. 7
Iowa City 200 acres

MONTGOMERY JAY Sec. 31 Rt. 5
Iowa City 124 acres

MOYER JOHN Sec. 19 Rt. 7
Iowa City 4 acres

ROE ANDY Sec. 26 Rt. 2
Iowa City 40 acres

O'MARA J. J. Sec. 26 Rt. 2
Iowa City 72 acres

ROSSLER MRS. LILLIE Sec. 31 Rt. 1
Solon Ten. Davis Bill 320 acres

POHLER JOSEPH F. Sec. 12 Rt. 1
Solon 120 acres

ROSSLER MRS. VERNON Sec. 31 Rt. 1
Solon 117 acres

PROHASKA ED. Sec. 4 Rt. 2
Iowa City 90 acres

REBAL LOUIS E. Sec. 31 Rt. 1
Solon 149 acres



SEDLACEK J. P. Sec. 24 Rt. 2
Iowa City 114 acres

SEDLACEK OTTO W. Sec. 26 Rt. 2
Iowa City 117 acres

SEDLACEK J. P. Sec. 24 Rt. 2
Iowa City 120 acres

SEYDEL S. J. Sec. 25 Rt. 7
Iowa City 18 acres

SEDLACEK JOHN F. Sec. 26 Rt. 2
Iowa City 145 acres



SHEMON ANTON E. Sec. 18 Rt. 7
Iowa City 123 acres

SEDLACEK LOUIS Sec. 12 Rt. 3
Solon 105 acres

SHIMA FRANK J. Sec. 2 & 3 Rt. 2
Iowa City 110 acres



SHIMA VICTOR Sec. 10 & 11 Rt. 1
Solon 160 acres

SMITH JAMES W. Sec. 19 Rt. 7
Iowa City 47 acres

SHIMA VICTOR A. Sec. 10 & 11 Rt. 1
Solon 160 acres

SOYERS RALPH A. Sec. 2 Rt. 1
Solon 163 acres



SIDA ANNA Sec. 13 Rt. 1
Solon Opr. Leo Sida 115 acres

SPEVACEK DONALD J. Sec. 19 Rt. 7
Iowa City 105 acres



SLABY TED J. Sec. 3 Rt. 2
Iowa City 220 acres

SPEVACEK JOE Sec. 19 Rt. 7
Iowa City 120 acres

STAHLE EUGENE Sec. 18 Rt. 7
Iowa City 100 acres

STINOCHER FRED Sec. 3 Rt. 2
Iowa City 122 acres

STAHLE MRS. HATTIE Sec. 5 Rt. 2
Iowa City 86 acres

SVATOS JOE L. Sec. 12 Rt. 3
Solon 100 acres

STAHLE MARK Sec. 9 Rt. 2
Iowa City 148 acres

TELLIN LESTER J. Sec. 7 Rt. 2
Iowa City 69 acres

STEBRAL FRANK Sec. 15 Rt. 2
Iowa City 140 acres

TESAR JAMES Sec. 4 Rt. 2
Iowa City 80 acres



THE HARAPOT FARM Sec. 2 Rt. 2
Iowa City 114 acres

WHITE BESSIE Sec. 36 Rt. 7
Iowa City Ten. Robert Sovers 140 acres

VOGEL FRANK Sec. 27 Rt. 2
Iowa City 668 acres

WONICK ELMER & FRANK Sec. 25 Rt. 7
Iowa City 28 acres

VOGEL FRANK Sec. 27 Rt. 2
Iowa City 668 acres

WONICK JOE MRS. Sec. 29 Rt. 7
Iowa City 160 acres

WESTCOTT A. RALPH Sec. 26 Rt. 2
Iowa City 80 acres



YERIES GLEN Sec. 4 Rt. 2
Iowa City

ZAMASTIL, WES Rt. 1
Fairfax Sec. 3 80 acres

ZOOK FLOYD A. Sec. 23 Rt. 2
Iowa City 70 acres

OXFORD TOWNSHIP

OXFORD

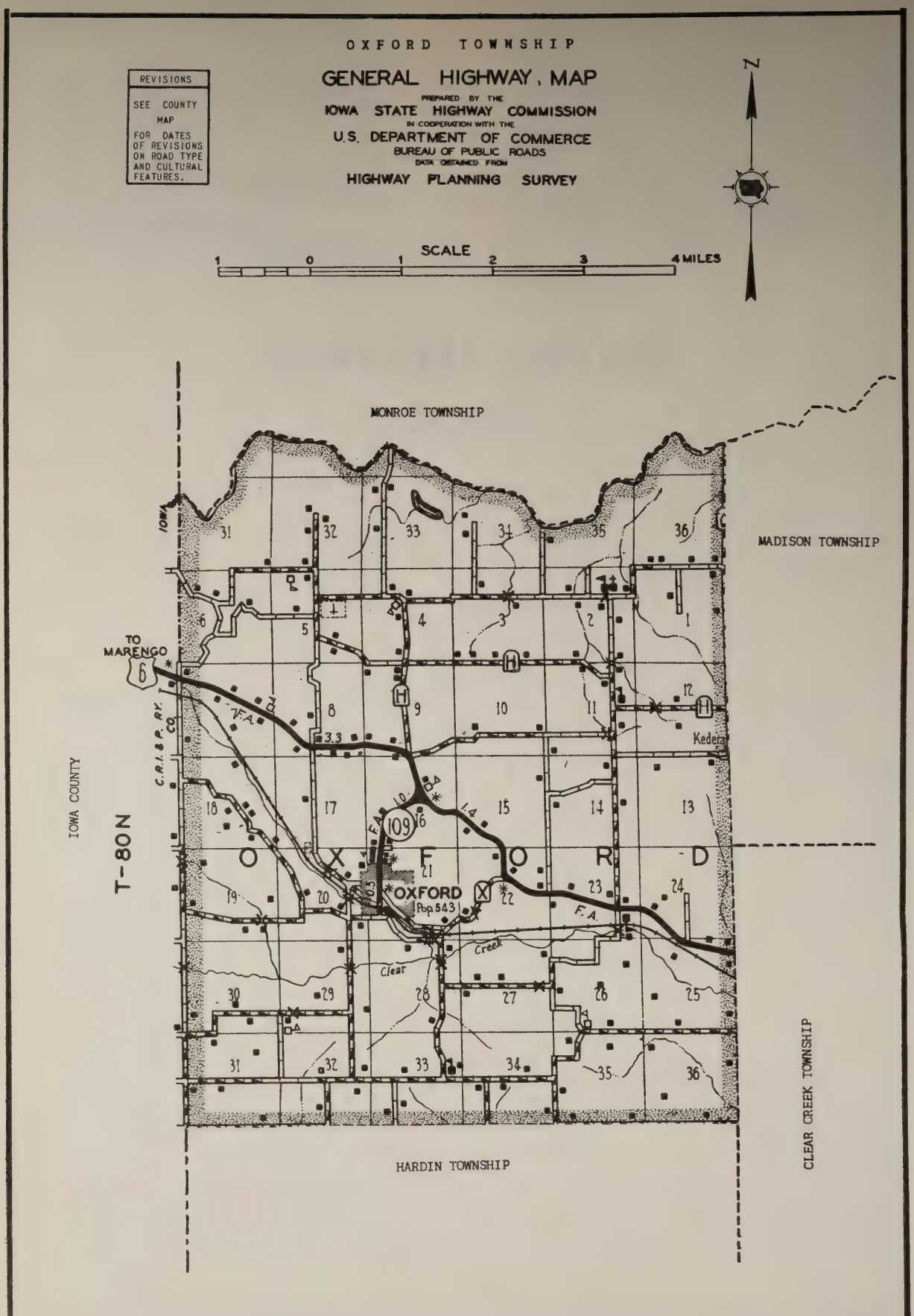
OXFORD TOWNSHIP
GENERAL HIGHWAY MAP
PREPARED BY THE
IOWA STATE HIGHWAY COMMISSION
IN COOPERATION WITH THE
U.S. DEPARTMENT OF COMMERCE
BUREAU OF PUBLIC ROADS
DATA OBTAINED FROM
HIGHWAY PLANNING SURVEY
REVISIONS
SEE COUNTY MAP FOR DATES OF REVISIONS ON ROAD TYPE AND CULTURAL FEATURES.
N
SCALE
1 0 1 2 3 4 MILES
MONROE TOWNSHIP
MADISON TOWNSHIP
IOWA COUNTY
T-80N
TO MARENGO
C.R.I.&P. RY. CO.
IOWA
OXFORD
Pop. 543
Clear Creek
Kedera
HARDIN TOWNSHIP
CLEAR CREEK TOWNSHIP

OXFORD

A thriving community in the western part of Johnson County is the incorporated town of Oxford, which has a present population of 543. It is a shipping point for the stock, poultry and grain farms of the surrounding countryside. Here, also, is published the Johnson County Farmer, a bi-monthly agricultural journal edited by E. L. Henderson. Oxford is situated on the Chicago, Rock Island & Pacific Railroad and on State 109. The town was laid out in 1868 by P. C. Wilcox. At a later period his son, C. S. Wilcox, laid out several additions to the town. Oxford is the principal community of Oxford Township, which has a total population of 1,141. The township was organized in 1856 and its first trustees were John Cook, John L. Hartwell and Louis Doty.

ST. MARYS CATHOLIC CHURCH Oxford

BRANDT SCHOOL Sec. 7 Rt. 3
Oxford No. 4 ½ acre



OXFORD SCHOOL #6 Sec. 11 Rt. 3
Oxford ½ acre

CORK SCHOOL Sec. 23 Rt. 3
Oxford Dates back to 1870 1 acre

OXFORD SCHOOL #10 Rt. 1
Oxford

GRABIN CEMETERY Sec. 4 Rt. 3
Oxford 2 acres

BECICKA LOUIS Sec. 3 Rt. 3
Oxford 98 acres

OXFORD CEMETERY Sec. 20 Rt. 1
Oxford Catholic & Protestant 10 acres

BAACK ORVILLE Sec. 31 Rt. 1
Oxford 100 acres

OXFORD GUN CLUB Sec. 29 Rt. 1
Oxford 1 acre

BARRY JAMES R. Sec. 27 Rt. 3
Oxford



ACKERMAN CLYDE Sec. 25 Rt. 3
Oxford Brown Cora 220 acres



BARRY JAMES R. Sec. 27 Rt. 3
Oxford 265 acres

BARRY THOMAS E. Sec. 26 Rt. 3
Oxford 240 acres

BRACK RICHARD L. Sec. 31 Rt. 1
Oxford 2 acres

BARNETT GENE Sec. 19 Rt. 1
Oxford 202 acres



BRAVERMAN & WHORTON Sec. 14 Rt. 3
Oxford 160 acres

BLACK G. C. Sec. 7 Rt. 3
Oxford Ten. Cook Ralph R. 84 acres

BUHR CHAS. Sec. 7 Rt. 3
Oxford 80 acres

BRACK LEONARD Sec. 31 Rt. 1
Oxford - 240 acres

CARMICHAEL TOM J. Sec. 16 Rt. 1
Oxford 17 acres

CLEARMAN HAROLD Sec. 25 Rt. 2
Oxford 226 acres

CLEARMAN GEORGE Sec. 33 Rt. 2
Oxford 200 acres

CLEARMAN HAROLD Sec. 34 Rt. 2
Oxford

CLEARMAN GEORGE Sec. 4 Rt. 1
Oxford Opr. Dewey Swanson 80 acres



CLEARMAN HAROLD Sec. 35 Rt. 3
Oxford Renter Donald E. Johnson

COLONY ART L. Sec. 4 Rt. 3
Oxford 1 acre

CLEARMAN GEORGE M. Sec. 35 Rt. 2
Oxford 620 acres

COLONY ART L. Sec. 4 Rt. 3
Oxford Opr. Carl Colony 320 acres

COLLINS JOE Sec. 33 Rt. 1
Oxford 520 acres



COTTER RUSSELL L. Sec. 8 Rt. 3
Oxford 106 acres

COLLINS JOE Sec. 33 Rt. 1
Oxford 520 acres

DAWSON HELEN Sec. 17 Rt. 3
Oxford Opr. Maynard Edmonds 120 acres

COOLINS JOHN F. Sec. 32 Rt. 1
Oxford 240 acres

DRAKE ERNEST & EMMA Sec. 23 Rt. 3
Oxford 160 acres

COTTER ERNIE W. Sec. 28 Rt. 3
Oxford 200 acres

DOYLE CHARLES R. Sec. 16 Rt. 1
Oxford 92 acres

EDMONDS MILTON Sec. 9 Rt. 3
Oxford 94 acres

ERUSHA WESLEY V. Sec. 31 Rt. 3
Oxford 377 acres

EDWARDS RAY & WILLIAM Sec. 23 Rt. 3
Oxford 300 acres

ERUSHA WESLEY V. Sec. 31 Rt. 3
Oxford 160 acres



EDWARDS RAY & WILLIAM Sec. 26 Rt. 3
Oxford

ERUSHA WESLEY V. Sec. 31 Rt. 3
Oxford



ELEVATOR
Oxford

FLANNERY JAMES Sec. 31 Rt. 1
Oxford 240 acres

GINHEMIER HERB Sec. 29 Rt. 1
Oxford 120 acres

GRABIN FRANK Rt. 3
Oxford 205 acres

GRABIN FRANK Sec. 32 Rt. 3
Oxford Opr. Ray Grabin 160 acres

GRABIN FRANK Sec. 9 Rt. 3
Oxford Ten. Grabin Bill 210 acres

GRABIN FRANK Sec. 2 Rt. 3
Oxford 500 acres

GRABIN VINCENT Sec. 5 Rt. 3
Oxford 165 acres

GRABIN FRANK Sec. 11 Rt. 3
Oxford 330 acres

GRABIN WOODROW F. Sec. 32 Rt. 3
Oxford 165 acres

HARKER VIRGIL E. Sec. 20 -- Rt. 1
Oxford 112 acres

HUDEPOHL EDWARD H. Sec. 31 Rt. 1
Oxford Opr. Arthur Gorsh 240 acres

HARNEY WM. C. Sec. 7 - Rt. 3
Oxford 120 acres

HUMMER IRA Sec. 7 - Rt. 3
Oxford Ten. Schropp Donald D 128 acres

HERRING PAUL E. Sec. 24 Rt. 3
Oxford 265 acres

IMMEL WALTER K. Sec. 26 - Rt. 3
Oxford 184 acres

HRUDY STANLEY Sec. 8 - Rt. 3
Oxford 160 acres

IVES ORLO L. Sec. 34 Rt. 2
Oxford 200 acres

JACOBS EARL H. Sec. Rt. 3
Oxford 420 acres

KADERA ELMER J. Sec. 33 Rt. 3
Oxford 100 acres

JIRA ADELAIDE L. Sec. 7 Rt. 3
Oxford 160 acres

KADERA ELMER J. Sec. 33 Rt. 3
Oxford 100 acres

JIRAS DR. C. W. Sec. Rt. 1
Oxford Opr. Isaac Schropp 240 acres

KADERA MILO Sec. 7 Rt. 3
Oxford 114 acres

JOHNSON CLAY R. Sec. 27 Rt. 3
Oxford 160 acres

KAHLER CHRISTY Sec. 8 Rt. 3
Oxford 80 acres

KAHLER EDWIN J. Sec. 7 Rt. 3
Oxford 80 acres

KENNEDY KATHRYN MRS. Sec. 23 Rt. 3
Oxford 366 acres

KADERA EMIL Sec. 13 Rt. 3
Oxford 228 acres

KENNEDY KENNETH Sec. 6 Rt. 1
Oxford Opr. Ralph E. Blair 160 acres



KEATING BROS. Sec. 23 Rt. 3
Oxford Mike and Tom 80 acres

KENNEDY LEONA P. & KENNETH K. Sec. 1 Rt. 1
North Liberty Opr. Kiracofe & Son 390 acres

KENNEDY DENNIS E. Sec. 23 Rt. 3
Oxford 255 acres

KINNEY JOE Sec. 21 Rt. 1
Oxford

KINNEY JOE Sec. 22 Rt.
Oxford 320 acres

KROFTA LIBBY Sec. 33 Rt. 3
Oxford 40 acres



KITHCART JR. WALLACE Sec. 7 Rt. 3
Oxford 51 acres

KROFTA MARTHA E. Sec. 8 Rt. 3
Oxford 2 acres

KLENK EARL L. Sec. 18 Rt. 1
Oxford 150 acres

KUTCHER CLARENCE L. Sec. 23 Rt. 3
Oxford 164 acres

KRAL LIDIA MRS. Sec. 3 Rt. 3
Oxford Opr. Walter Statton 120 acres

KUTCHUR ELMER M. Sec. 14 Rt. 3
Oxford 120 acres



KUTCHER FRANK Sec. 23 - Rt. 3
Oxford 120 acres

LONG FRED Sec. 17 - Rt. 3
Oxford 140 acres

KUTCHUR MICHAEL MIKE Sec. 14 - Rt. 3
Oxford 160 acres



MAHONEY ROBERT & R. J. Sec. 15 Rt. 3
Oxford

LAREW ROBERT C. Rt. 3
Oxford Tenant Larew H. S. 200 acres

MAHONEY ROBERT & R. J. Sec. 15 Rt. 3
Oxford 320 acres

LINKHART JOEL Sec. 28 -
Oxford 173 acres

McDONNELL SHEILA Sec. 32 - Rt. 1
Oxford Opr. Bill J. Harney 160 acres

MEADE NORBERT Sec. 30 Rt. 2
Oxford

NOVAK FRANK W. Sec. 11 Rt. 3
Oxford 160 acres

MICHEL VIRGIL W. Sec. 35 Rt. 2
Oxford 160 acres

NOVAK WM. E. Sec. 11 Rt. 3
Oxford 200 acres

MORGAN VIRIL JACK Sec. 10 Rt. 3
Oxford 306 acres

NOVAK WM. E. Sec. 11 Rt. 3
Oxford 420 acres

NAGEL LUMBER CO.
Oxford

NIEBUHR VICTOR F. Sec. 19 Rt. 1
Oxford Opr. Lawrence Frazier 246 acres



OAKS CHAS. Sec. 20 Rt. 1
Oxford Renter Svovoda Wes. 80 acres

PITLICK H. A. Sec. 5 Rt. 2
Oxford 200 acres



OLSON ROY A. Sec. 27 Rt. 3
Oxford 80 acres

PORTWOOD MRS. Sec. 19 Rt. 1
Oxford 10 acres

OAKES WM. Sec. 9 Rt. 3
Oxford 220 acres

QUINLAN W. J. Sec. 4 Rt. 3
Oxford 179 acres

PITLICK HENRY A. Sec. 36 Rt. 2
Oxford Renter Jean H. Bryant 160 acres

REID H. C. Sec. 29 Rt. 1
Oxford Opr, John Reid 120 acres

REID H. C. Sec. 30 Rt. 1
Oxford 129 acres

ROURKE TOM & WANDA Sec. 23 Rt. 3
Oxford 186 acres

RIES MRS. BERNICE M. Sec. 24 Rt. 3
Oxford 560 acres

SCHEETZ JAKE F. Sec. 32 Rt. 1
Oxford 80 acres

ROHRET ESTATE Sec. 18 Rt. 1
Oxford Ten. Portwood Walter 198 acres

SHUPITAR ANTON Sec. 11 Rt. 3
Oxford 260 acres

ROHRET MRS. B. G. Sec. 16 Rt. 3
Oxford 223 acres

SHUPITAR GODFREY Sec. 11 Rt. 3
Oxford 97 acres

SPRATT B. B. Sec. 19 Rt. 1
Oxford 223 acres

SWANSON DEWEY R. Sec. 35 Rt. 2
Oxford 100 acres

SPRATT RICHARD Sec. 18 Rt. 1
Oxford 80 acres

TOMASH ANTON R. Sec. 11 Rt. 3
Oxford 160 acres

STRUZYNSKI LAMBERT T. Sec. 3 Rt. 3
Oxford 142 acres

TOMAS EMIL Sec. 32 Rt. 3
Oxford 280 acres

STOCKMAN MERLE E. Sec. 29 Rt. 1
Oxford 40 acres

TOMAS JOHN J. Sec. 18 Rt. 1
Oxford 138 acres

TOMAS JOHN J. & SON Sec. 36 Rt. 2
Oxford 80 acres

WALTERS CARL Sec. 31 - Rt. 1
Oxford Opr. Adolph C. Walters 140 acres

VECHERKA ANTON & JOE Sec. 12 Rt. 3
Oxford 40 acres

WAGNER GEO. N. Sec. 18 - Rt. 1
Oxford 122 acres

VOLK EDMUND A. Sec. 36 - Rt. 3
Oxford 160 acres

WARD FRANCIS Sec. 26 - Rt. 3
Oxford 160 acres

WAGNER CARL & NELLIE Sec. 18 - Rt. 1
Oxford 125 acres

WARD JOHN K. Sec. 35 - Rt. 3
Oxford 195 acres

WEBSTER STANLEY E. Sec. 16 Rt. 1
Oxford 92 acres

WILLIAMS J. J. Sec. 5 Rt. 3
Oxford 360 acres

WEGMULLER A. E. Sec. 28 Rt. 2
Oxford 200 acres

WILLIAMS J. J. Sec. 5 Rt. 3
Oxford 360 acres

WELSH E. A. & SON Sec. 20 Rt. 1
Oxford 200 acres

WORTON H. & S. Sec. 22 -- Rt. 3
Oxford 117 acres



WENMAN JASPER Sec. 11 Rt. 3
Oxford 80 acres

WORTON H. & S. Sec. 22 Rt. 3
Oxford 160 acres

YENTER MURRAY Sec. 29 Rt. 1
Oxford 440 acres



YENTER HARRY J. Sec. 2 Rt. 2
Oxford 40 acres

PENN TOWNSHIP

NORTH LIBERTY

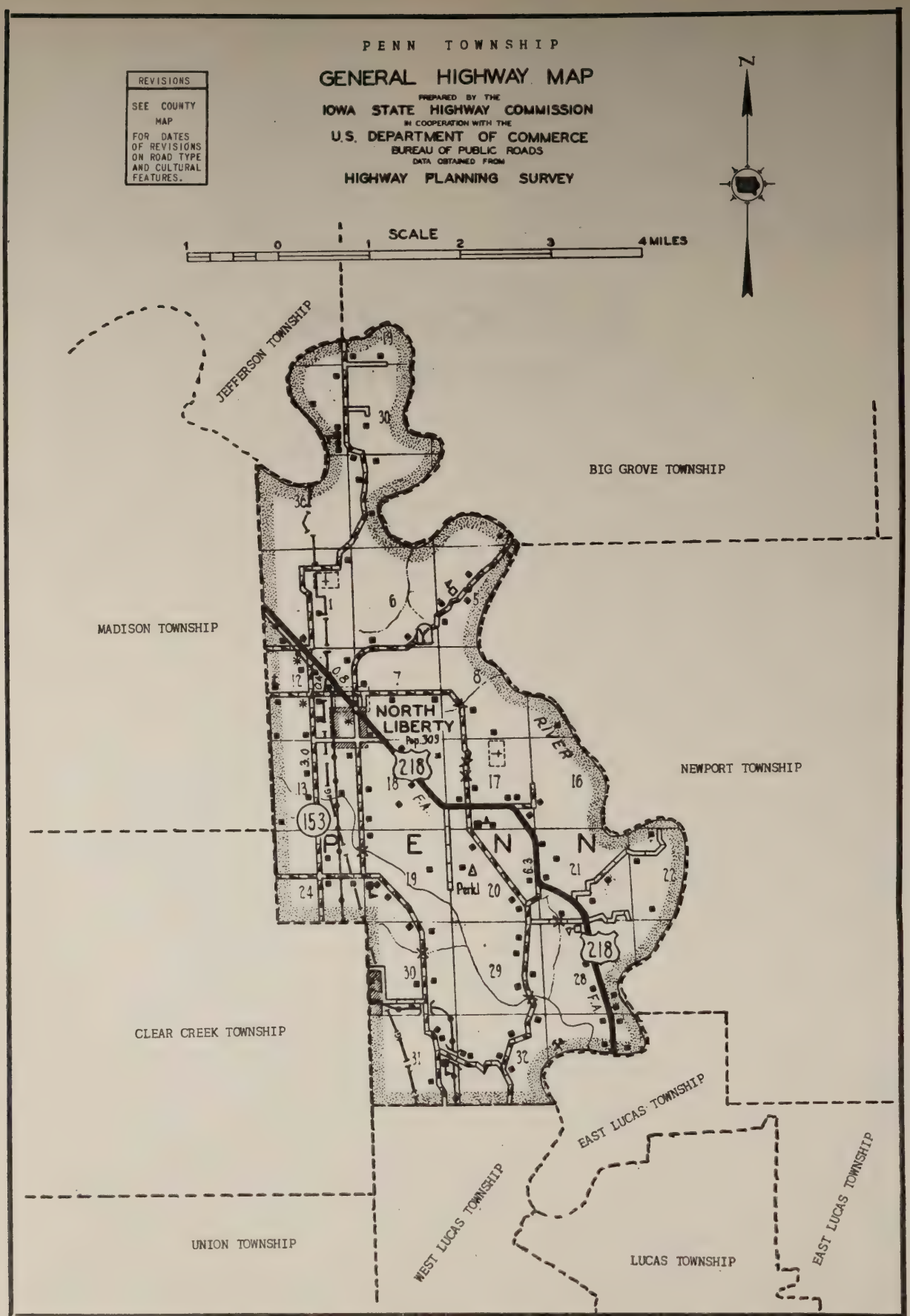
PENN TOWNSHIP
GENERAL HIGHWAY MAP
PREPARED BY THE
IOWA STATE HIGHWAY COMMISSION
IN COOPERATION WITH THE
U.S. DEPARTMENT OF COMMERCE
BUREAU OF PUBLIC ROADS
DATA OBTAINED FROM
HIGHWAY PLANNING SURVEY
REVISIONS
SEE COUNTY MAP FOR DATES OF REVISIONS ON ROAD TYPE AND CULTURAL FEATURES.
N
SCALE
1 0 1 2 3 4 MILES
JEFFERSON TOWNSHIP
BIG GROVE TOWNSHIP
MADISON TOWNSHIP
NORTH LIBERTY
Pop. 309
RIVER
NEWPORT TOWNSHIP
218
153
P E N N
Park
CLEAR CREEK TOWNSHIP
EAST LUCAS TOWNSHIP
WEST LUCAS TOWNSHIP
UNION TOWNSHIP
LUCAS TOWNSHIP
EAST LUCAS TOWNSHIP

NORTH LIBERTY

Near the junction of US 218 and State 153, north of Iowa City, is located the incorporated town of North Liberty. In 1950 it had a population of 309. In addition to motor highways, the town is served by the Cedar Rapids & Iowa City Railway. A few miles south of the town is situated the State Tuberculosis Sanatorium, while a few miles north may be found Lake Macbride State Park. North Liberty was laid out by Francis Bowman sometime in the 1830's. It is the only community of Penn Township, which has a total population of 868. First settler of the township was John Gaylord, who came from Illinois in 1838. He afterwards sold his claim to John Wilson, a later settler.



CHURCH OF GOD North Liberty
Rt. 1 Sec. 12
Rev. Richard Godsey

METHODIST CHURCH & REV. HOME Penn
Built 1895 Rev. Raymond Moore

BURR OAK SCHOOL Sec. 32
Penn #4

CORALVILLE CEMETERY Sec.
Iowa City

NORTH LIBERTY GRADE SCHOOL
North Liberty

RIDGEWOOD CEMETERY Sec. 1
Penn 5 acres

PENN NO. 3 SCHOOL Sec. 24 Rt. 1
North Liberty

THE CORALVILLE DAM Sec. 16
Penn

PENN SCHOOL #6 Sec. 19
Penn

ADAMS WALLACE W. Sec. 13 Rt. 1
North Liberty Opr. Dannie Coblentz 134 a

ANCIAUX JAMES Sec. 29 Rt. 2
Iowa City 115 acres

ALT JOE A. Sec. 7 Rt. 2
Iowa City 130 acres

BEELER JOHN N. Sec. 17 Rt1 2
Iowa City 59 acres

AMBROSE F. L. Sec. 31 Rt. 1
Iowa City 260 acres

BESDEK BROTHERS Sec. 24 Rt. 2
Iowa City 189 acres

ALBRIGHT IRA Sec. 7 Rt. 2
North Iowa City Opr. Eugene Roe 151 acres

BLAKE JOE Sec. 30 Rt. 1
Iowa City 80 acres

BROWN WAYNE E. Sec. 19 Rt. 1
Iowa City 148 acres

COGLAN BYRON D. Sec. 13 Rt. 1
Iowa City Opr. Dean E. Goglan 160 acres

BUD & WALTS GARAGE
North Liberty

COLE FRED Sec. 32 Rt. 2
Iowa City 59 acres



CLARK ROBERT Sec. 32 Rt. 2
Iowa City Ten. William King 285 acres

COLE RAYMOND R. Sec. 31 Rt. 1
Iowa City 185 acres

COCHRAN HERBERT Sec. 30 Rt. 1
Iowa City 137 acres

COLLINS MARCRUT ESTATE Sec. 28 Rt. 1
Iowa City 50 acres



COLONY & SON Sec. 13 Rt. 1
North Liberty Eugene M 160 acres

COPELAND VIRGIL S. Sec. 7 Rt. 1
North Liberty 4 acres

COLONY FRANK A. Sec. 24 Rt. 1
Iowa City

CRANDELL RAY Sec. 32 Rt. 2
Iowa City 5 acres



COLONY MORELAND Sec. 18 Rt. 1
North Liberty 137 acres



DIETZ ADA Sec. 30 Rt. 1
Iowa City 40 acres

CONKLIN L. T. ESTATE Sec. 32 Rt. 2
Iowa City C. L. Conklin Opr. 132 acres

DOSEDLO-BEN Sec. 18 Rt. 1
North Liberty 128 acres

DREWELOW MARIE — Sec. 24 — Rt. 1
North Liberty — 160 acres

GAY FORMAN — Sec. 17 — Rt. 1
Iowa City — 188 acres

DVORSKY WILLARD — Sec. 17 — Rt. 2
Iowa City — 155 acres

GEORGE GRACE E. — Sec. 1 — Rt. 2
Iowa City — 184 acres

ELY HAZEL — Sec. 1 — Rt. 1
North Liberty — 10 acres

GRESLIK JOE — Sec. 16 — Rt. 2
North Liberty — 16 acres

FRESWICK LLOYD — Sec. 32 — Rt. 2
Iowa City — 64½ acres

GRITTON GALE — Sec. 8 & 17 — Rt. 2
Iowa City — 168 acres



HENSLEIGH ALBERT D. Sec. 20 Rt. 1
Iowa City 25 acres

KOSHER GROCERY STORE
North Liberty

GLEN W. HERRING, LOU L. LANTZ, MILO MEKOTA
North Liberty Sec. 12 40 acres

KROUTH WAYNE Sec. 6 Rt. 2
Iowa City 206 acres

HURLBUT LISLE Sec. 8 Rt. 2
Iowa City 140 acres

KROUTH R. J. Sec. 31 Rt. 1
North Liberty 42½ acres

JONES LYLE Sec.
Iowa City

LINDERS EMA & KATY Sec. 21 Rt. 2
Iowa City Rented

LIGHTHOUSE NITE CLUB
North Liberty Opr. Bill Sherlock

MEKOTA EDWIN J. Sec. 1 - Rt. 1
North Liberty 125 acres

McNAMARA DREW R. Sec. 28 Rt. 1
Iowa City 40 acres

MICKELSON MELVIN Sec. 5 - Rt. 1
North Liberty 18½ acres

MCNEAL VILOT Sec. 1 - Rt. 1
North Liberty Opr. Melvin Ross 105 acres



MILLERS BROTHERS LUMBER CO.
North Liberty Opr. Glen Herring

MEANS LESTER W. Sec. 12 Rt.
North Liberty Box 94 40 acres

NORTH LIBERTY GRAIN & FEED CO. Town
North Liberty

O'NEIL'S GARAGE
North Liberty

RIDDLE ROSE C. Sec. 1 Rt. 1
North Liberty 27 acres

PIRKL CHARLES Sec. 20 Rt.
North Liberty 120 acres

RIVER PRODUCTS QUARRY Sec. 33 Rt. 1
Iowa City 35 acres



RANSHAW GEORGE D. Sec. 7 Rt.
North Liberty 134 acres

RUPPENKMP LEO R. Sec. 7 Rt. 2
Iowa City 160 acres

RANSHAW GEORGE L. Sec. 13 Rt. 1
North Liberty 200 acres

SAAS L. W. Sec. 30 Rt. 1
Iowa City 10 acres

SCANLON GEORGE DR. Sec. 20 Rt. 2
Iowa City 960 acres

SCANLON GEORGE DR. Sec. 20 Rt. 2
Iowa City Gordon Ellison Part. & Opr.
960 acres

SCANLON DR. & MRS. GEORGE H. Sec. 17 Rt. 2
Iowa City Gordon Ellison Part. & opr.
960 acres

SCHREIBER GEORGE Sec. 30 Rt. 1
Iowa City 120 acres

SCANLON GEORGE DR. Sec. 8 Rt. 2
Iowa City Partner & Opr. Gordon Ellison

SHANNONS BEER GARDEN
North Liberty

SCANLON GEORGE Sec. 20 Rt. 2
Iowa City Opr. Gordon Ellison 960 acres

SINGLETON CLAYTON Sec. 19 Rt. 1
North Liberty 124 acres

SLABY MILTON Sec. 5 Rt. 2
North Liberty 5 acres

TERRELL CHARLES O. Sec. 20 Rt. 1
Iowa City 120 acres

STECKLY S. A. Sec. 30 Rt. 1
Iowa City 102 acres

TOMASEK F. W. Sec. 24 Rt. 1
North Liberty 155 acres

STEVENS EFFIE T. Sec. 29 Rt. 2
Iowa City Ten. James Newkirk 268 acres

TURECEK ADELINE EMIL Sec. 1 Rt. 1
North Liberty 5 acres

STONER WEDYLL Sec. 7 Rt. 2
Iowa City 130 acres

WENO LOUIS & MARY Sec. 29 Rt. 2
Iowa City 97 acres

WHITE DANA H. Sec. 32 Rt. 2
Iowa City 32 acres

WORK FORD A. Sec. 12 Box 126
North Liberty 120 acres

WOLFE L. O. Sec. 12 Rt. 1
North Liberty Opr. L. Dean Post 186 acres

YANDA GEORGE Sec. 21 Rt. 2
Iowa City 20 acres

WOLFE M. M. Sec. 13 Rt. 1
North Liberty Opr. Russell M. Wolfe 120 acres

ZAISER ROBERT J. Sec. 24 Rt. 1
North Liberty 77 acres

WOOD GEORGE H. Sec. 21 Rt. 1
Iowa City 130 acres

PLEASANT VALLEY TOWNSHIP

PLEASANT VALLEY TOWNSHIP

It was in Pleasant Valley Township, on the Iowa River south of Iowa City, that some of the earliest settlements of Johnson County were made. Here, in 1837, arrived the brothers Samuel and James Walker, to be joined later by another brother, Joseph. All three came from Portage County, Ohio. Other arrivals in 1837 were Eli Myers, Philip Clark, William Wilson and Eli Shumway. The township was organized in 1846 and its first election was held at the house of Robert Walker. Today, Pleasant Valley Township has a total population of 328. There are no towns or villages in the township. The Iowa River forms its western border.

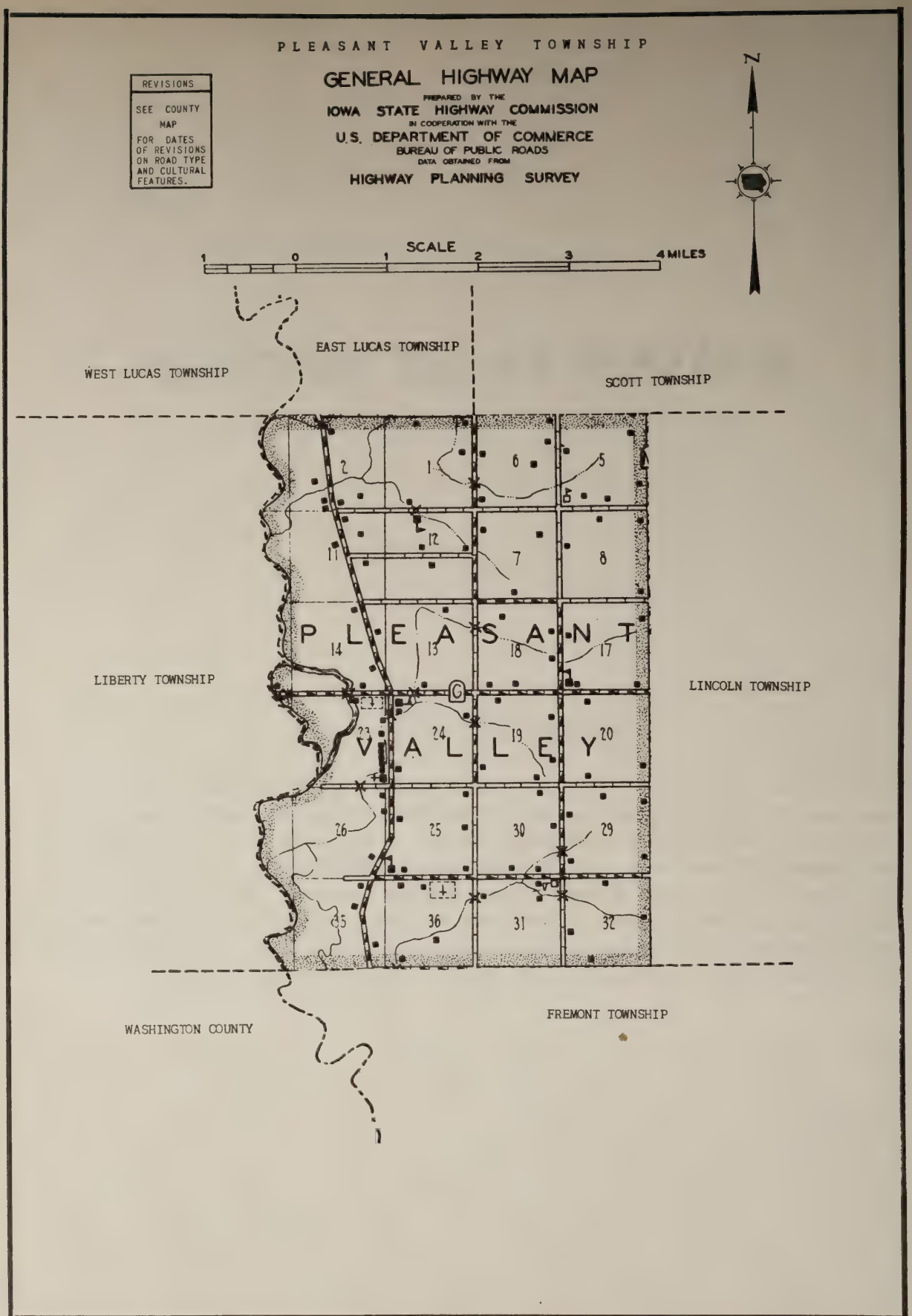
PLEASANT VALLEY TOWNSHIP
GENERAL HIGHWAY MAP
PREPARED BY THE
IOWA STATE HIGHWAY COMMISSION
IN COOPERATION WITH THE
U.S. DEPARTMENT OF COMMERCE
BUREAU OF PUBLIC ROADS
DATA OBTAINED FROM
HIGHWAY PLANNING SURVEY
REVISIONS
SEE COUNTY MAP FOR DATES OF REVISIONS ON ROAD TYPE AND CULTURAL FEATURES.
N
SCALE
1 0 1 2 3 4 MILES
EAST LUCAS TOWNSHIP
WEST LUCAS TOWNSHIP
SCOTT TOWNSHIP
PLEASANT VALLEY
LIBERTY TOWNSHIP
LINCOLN TOWNSHIP
WASHINGTON COUNTY
FREMONT TOWNSHIP

PLEASANT VALLEY SCHOOL Sec. 29 Rt. 5
Iowa City



SAND TOWN CEMETERY Sec. 23 Rt. 5
Iowa City

PLEASANT VALLEY SCHOOL #5 Sec. 12
Pleasant valley

BASTRON COLUMBIA MRS. Sec. 5 Rt. 5
Iowa City 80 acres

SANDTOWN SCHOOL Sec. 24 Rt. 5
Iowa City

BEECHER FRANCIS Sec. 5 Rt. 6
Iowa City 80 acres

SCHOOL - DIST. #4 Sec. 17 Rt. 5
Iowa City



BERRY HOWARD Sec. 6 Rt. 6
Iowa City 160 acres

BERRY ROBERT Sec. 6 Rt. 5
Iowa City 142 acres

CLAUSEN JOHN Sec. 18 Rt. 5
Iowa City Ten. Cecil Smith Jr. 160 acres

BRENDER GUS Sec. 11 Rt. 5
Iowa City Opr. Wilbur Brender 120 acres

De FRANCE I. G. Sec. 2 Rt. 5
Iowa City 299 acres



BUTLER MAUDE B. Sec. 13 Rt. 5
Iowa City 231 acres

DONHUE WALTER Sec. 1 Rt. 5
Iowa City Opr. Paul Nolan 260 acres

CLAUSEN JOHN Sec. 18 Rt. 5
Iowa City 160 acres

EDEN CARROLL Sec. 30 Rt. 5
Iowa City 160 acres

EDEN BROS. Sec. 19 - Rt. 5
Iowa City 134 acres

FOUNTAIN R. C. Sec. 11 - Rt. 5
Iowa City 195 acres

FOUCHEK BILL Sec. 29 Rt. 1
Lone Tree 80 acres

FOUNTAIN RICHARD H. Sec. 2 Rt. 5
Iowa City 260 acres

FOUCHEK EDITH MRS. Sec. 29 - Rt. 5
Iowa City 100 acres

FOUNTAIN RUSSELL Sec. 2 Rt. 5
Iowa City

FOUCHEK WILLIAM Sec. 11 - Rt. 5
Iowa City 160 acres

FOUNTAIN ESTATE Sec. 23 Rt. 5
Iowa City 47 acres

C. & L. GEROT Sec. 24 - Rt. 5
Iowa City 163 acres

GOODY FRED Sec. 25 - Rt. 5
Iowa City 100 acres



GEROT HARLEY Sec. 13 - Rt. 5
Iowa City 160 acres

GOODY MARVIN J. Sec. 19 - Rt. 5
Iowa City 100 acres

GOETZ CARL Sec. 20 Rt. 5
Iowa City 240 acres



GOODY PAUL A. Sec. 19 - Rt. 5
Iowa City 160 acres

GOETZ CARL Sec. 7 - Rt.5
Iowa City 1 acre



HAYES AMELIA Sec. 5 Rt. 6
Iowa City 80 acres

HAYES MRS. C. B. Sec. 17 Rt. 1
Iowa City 160 acres

HOTZ LEO W. Sec. 8 Rt. 6
Iowa City 160 acres

HOTZ ADOLPH J. Sec. 8 Rt. 6
Iowa City



HOTZ MRS. MARIE Sec. 20 Rt. 5
Iowa City 120 acres



HOTZ CHARLES Sec. 32 Rt. 1
Lone Tree 273 acres

HOTZ OTTO MRS. Sec. 31 Rt. 5
Iowa City 100 acres

HOTZ FRANCES Sec. 20 Rt. 5
Iowa City 80 acres

HOTZ RAYMOND Sec. 6 Rt. 1
Lone Tree 105 acres

IPSEN JOHN Sec. 26 Rt. 5
Iowa City 110 acres

KERF JOE W. Sec. 6 Rt. 5
Iowa City 140 acres

JENSEN WIGGO Sec. 18 Rt. 5
Iowa City 141 acres

KUTZ BROS. Sec. 6 Rt. 6
Iowa City 160 acres

KARNS LLOYD Sec. 36 Rt. 1
Lone Tree 80 acres

LENZ BARBARA Sec. 20 Rt. 1
Lone Tree 120 acres

KELLEHER J. J. Sec. 12 Rt. 5
Iowa City 246 acres

LOVETINSKY RAYMOND Sec. 30 Rt. 5
Iowa City 160 acres

MCCOLLISTER J. W. Sec. 14 Rt. 5
Iowa City 240 acres

MUSSER HARRY Sec. 1 Rt. 1
Lone Tree 120 acres

MEMZER I. M. Sec. 2 Rt. 5
Iowa City 40 acres

MUSSER HARRY Sec. 35 Rt. 5
Iowa City 253 acres

MOON & SISTER MRS. B. J. Sec. 17 Rt.6
Iowa City William Smothers Ten. 240 acres

NELSON W. Sec. 11 Rt. 5
Iowa City 95 acres

MULLINNIX E. R. Sec. 25 Rt. 5
Iowa City 77 acres

NELSONS ESTATE Sec. 11 Rt. 5
Iowa City 128 acres

NORMAN ANDREW Sec. 32 Rt. 1
Lone Tree 150 acres

PARIZAK GEORGE R. Sec. 29 Rt. 1
Lone Tree 160 acres

OBERMAN WILBUR E. Sec. 13 Rt. 5
Iowa City 160 acres

PECHOUS GEORGE Sec. 8 Rt. 6
Iowa City 120 acres

O'HANLON E. FRANK Sec. 1 Rt. 5
Iowa City 86 acres

PETSEL MRS. R. D. Sec. 25 Rt. 5
Iowa City Opr. Carl J. Yedlick 77 acres

OPFELL EVELYN Sec. 25 Rt. 5
Iowa City 140 acres

RAYNER RALPH L. Sec. 36 Rt. 1
Lone Tree 30 acres

RAYNER ROSS Sec. 36 Rt. 1
Lone Tree 144 acres

SCHRADEL CELA Sec. 29 Rt. 5
Iowa City 120 acres

REED T. W. Sec. 11 Rt. 5
Iowa City 160 acres

SEXTON JACOB E. Sec. 19 Rt. 5
Iowa City Opr. Louis Sexton 118 acres

MRS. LUCILLE ROBERTS Sec. 8 Rt. 6
Iowa City Mrs. Latham Helen 160 acres
Tenant Coyt Westfall

SLADEK JAME E MRS. Sec. 6 Rt. 6
Iowa City 80 acres

ROBERTSON DON R. Sec. 11 Rt. 5
Iowa City 100 acres

SLADEK JAMES MRS. Sec. 5 Rt. 6
Iowa City 120 acres

SLADEK JOHN Sec. - Rt. 6
Iowa City 120 acres

TAYLOR ETHEL Sec. 5 - Rt. 6
Iowa City Opr. Charles Finley 160 acres

SMITH BROS. Sec. 23 Rt. 5
Iowa City

TOWNSLEY WALDO W. Sec. 12 Rt. 5
Iowa City 240 acres

SPENCER ROBERT N. Sec. 11 Rt. 5
Iowa City 24 acres

TOWNSLEY WALDO W. Sec. 7 Rt. 5
Iowa City 80 acres

STOCKS JAMES Sec. 31 - Rt. 1
Lone Tree 160 acres

TOWNSLEY WALDO W. Sec. 12 - Rt. 5
Iowa City 120 acres

TRENT THOMAS Sec. 5 Rt. 5
Iowa City

WELDY RAY Sec. 20 Rt. 5
Iowa City 160 acres



WALKER ESTATE Sec. 25 Rt. 5
Iowa City 243 acres

WOMER CARMI R. Sec. 14 Rt. 5
Iowa City 444 acres

WARREN MARTIN J. Sec. 13 Rt. 5
Iowa City 212 acres



WOMER CARMI R. Sec. 14 Rt. 5
Iowa City

WATKINSON S. Sec. 14 Rt. 5
Iowa City 40 acres

ZIMMERMAN GEORGE B. Sec. 26 Rt. 5
Iowa City 224 acres

SCOTT TOWNSHIP

SCOTT TOWNSHIP

On either side of US 6, in the eastern portion of the county, lie the productive acres of Scott Township. In 1950 the township had a total population of 609. There are no towns or villages in the locality. In addition to US 6, the township is traversed by State I and by the Chicago, Rock Island & Pacific Railroad. Just east of the township, in adjoining Cedar County, is the village of West Branch, birthplace of former President Herbert Hoover. Scott Township was organized in 1846. Among its earliest settlers were Green Hill, Charles Jones and John A. Street, all of whom arrived about 1838. A Quaker meeting house was built in the township in 1869 under the direction of Mahlon Hollingsworth, of the Society of Friends.

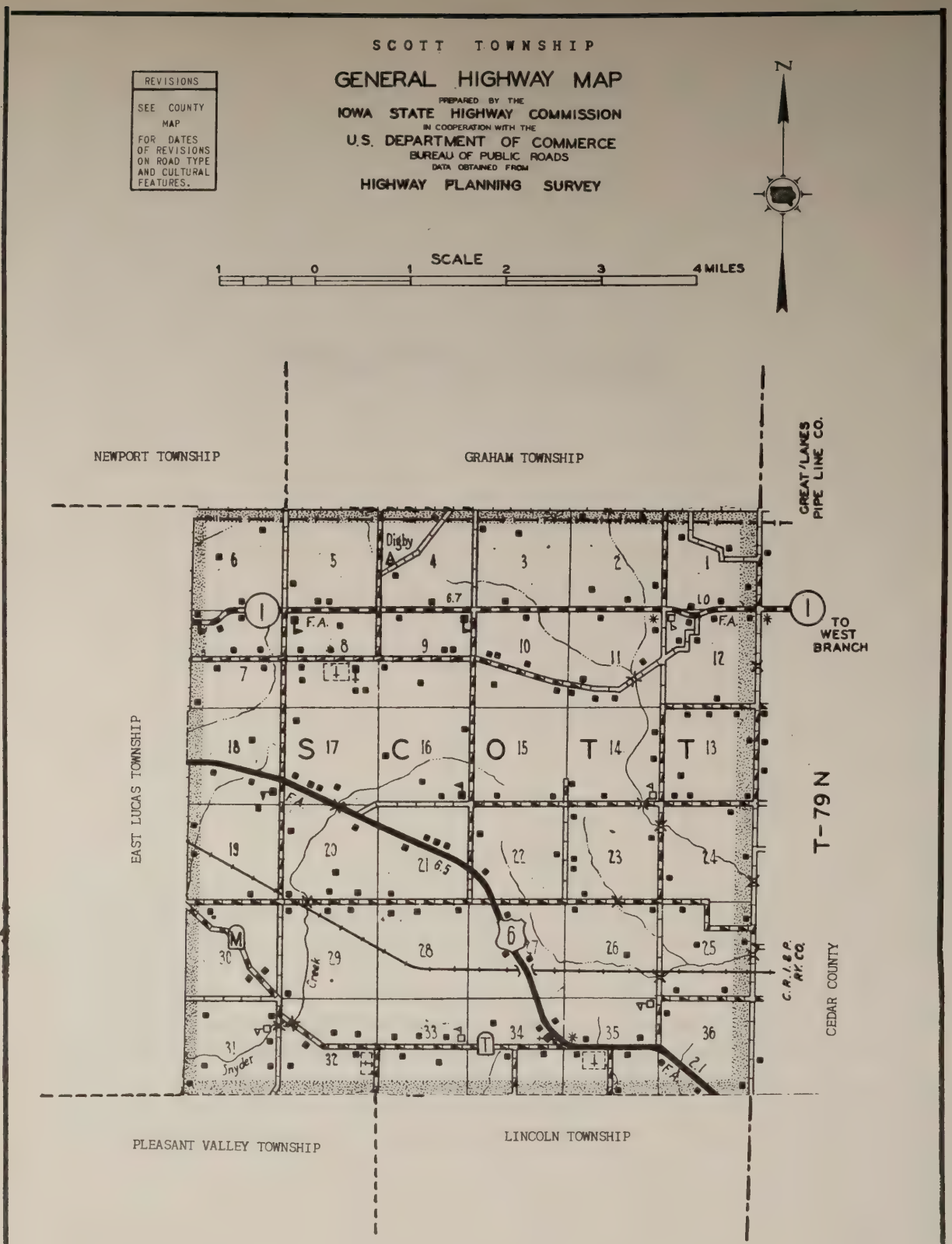
SCOTT TOWNSHIP
GENERAL HIGHWAY MAP
PREPARED BY THE
IOWA STATE HIGHWAY COMMISSION
IN COOPERATION WITH THE
U.S. DEPARTMENT OF COMMERCE
BUREAU OF PUBLIC ROADS
DATA OBTAINED FROM
HIGHWAY PLANNING SURVEY
REVISIONS
SEE COUNTY MAP FOR DATES OF REVISIONS ON ROAD TYPE AND CULTURAL FEATURES.
N
SCALE
1 0 1 2 3 4 MILES
NEWPORT TOWNSHIP
GRAHAM TOWNSHIP
GREAT LAKES PIPE LINE CO.
TO WEST BRANCH
EAST LUCAS TOWNSHIP
SCOTT
T-79 N
CEDAR COUNTY
C.R.I.&P. RY. CO.
PLEASANT VALLEY TOWNSHIP
LINCOLN TOWNSHIP
Digby
Snyder
Creek
F.A.

BRICK CHAPEL & CEMETERY Sec. & Rt. 6
Iowa City Built 1855

ALDEMAN HAROLD P. Sec. 14 Rt. 2
West Branch 180 acres

FAIRVIEW GOLF COURSE Rt. 6
Iowa City Sec. 18 52 acres

ANDERSON W. B. Sec. 1 Rt. 2
West Branch Ten. Williams Harold 160 acres

AICHER HARRY Sec. 21 Rt. 6
Iowa City 80 acres

ARN ESTHER Sec. 5 Rt. 5
Iowa City Ten. Gilbert Brown 240 acres



AICHER HARRY JR. Sec. 20 Rt. 6
Iowa City 80 acres

ARN HENRIETTA Sec. 10 Rt. 2
West Branch Ten. Bob Arn 80 acres

ARNOLD DANIEL Sec. 26 Rt. 2
West Branch 80 acres

BOTHELL MRS. NORWOOD Sec. 35 Rt. 6
Iowa City Ten. Bob Petsel 204 acres

BOHAC FRANK Sec. 2 Rt. 2
West Branch 80 acres

BOTHELL WALTER A. Sec. 33 Rt. 6
Iowa City 124 acres

BOHAC JOE Sec. 2 Rt. 2
West Branch 455 acres

BOWERS CECIL Sec. 2 Rt. 2
West Branch 120 acres

BOTHELL FLOYD Sec. 36 Rt. 6
Iowa City 297 acres

BOYD DR. EUGENE Sec. 13 Rt. 2
West Branch Ten. Donald Jedlicka 174 acres

CAHILL WILLIAM F. Sec. 13 - Rt. 2
West Branch 100 acres

CHALMERS WILLIAM E. Sec. 14 - Rt. 6
Iowa City 13 1/3 acres

CAMPION BERNARD Sec. 26 - Rt. 2
West Branch 180 acres

CLINE E. E. Sec. 22 - Rt. 6
Iowa City 160 acres



CAMPION JOHN J. Sec. 23 - Rt. 6
Iowa City 160 acres

COWGIL MRS. BLANCH Sec. 12 - Rt. 2
West Branch 160 acres

CAMPION ROBERT Sec. 14 - Rt. 6
Iowa City 106 acres

CUPPY LEROY Sec. 3 Rt. 5
Iowa City 200 acres

DILTZ EVERETT K. Sec. 5 Rt. 5
Iowa City 10 acres

DOUGLAS LEE Sec. 15 Rt. 6
Iowa City 320 acres

DOHRER LEONARD Sec. 21 Rt. 6
East Lucas 21 acres

DUNLAP H. A. Sec. Rt. 5
Iowa City Ten. Paul I. Dunlap 13½ acres



DONOVAN GEORGE P. Sec. 5 Rt. 5
Iowa City 255 acres

DUNLAP H. A. Sec. 15 Rt. 6
Iowa City Opr. Frederick Nathan 440 acres

DONOHOE JOSEPH P. Sec. 8 Rt. 5
Iowa City 80 acres

DWYER JOHN Sec. 18 Rt. 6
Iowa City 15 acres



ERNEST L. J. Sec. 4 Rt. 5
Iowa City 80 acres

FOBIAN JOHN SR. Sec. 13 Rt. 2
West Branch 80 acres

FITZPATRICK ANNA Sec. 4 Rt. 5
Iowa City Chester Burr 166 acres

FOBIAN JOHN P. Sec. 25 Rt. 6
Iowa City 80 acres

FLANNERY J. W. Sec. 19 Rt. 6
Iowa City 160 acres

FORD JOHN BOB Sec. 27 Rt. 6
Iowa City 80 acres

FOBIAN JOHN SR. Sec. 11 Rt. 2
West Branch 80 acres

FRAUENHOLTZ MRS. BARBARA Sec. 11 Rt. 2
West Branch Ten. Francis Frauenholtz
80 acres



FRAUENHOLTZ BESSIE Sec. 7 Rt. 5
Iowa City Ten. Sam Miller 120 acres



GRAY REYNOLDS Sec. 20 Rt. 6
Iowa City 77 acres



FUHRMANN S. K. Sec. 24 Rt. 6
Iowa City 80 acres

GRAY REYNOLDS Sec. 20 Rt. 6
Iowa City 100 acres



GOETTLE FRANK ESTATE Sec. 8 Rt. 5
Iowa City 70 acres

GRAHAM ESTATE Sec. 27 Rt. 6
Iowa City 280 acres



GOETTLE HAROLD R. Sec. 5 Rt. 5
Iowa City 80 acres

GREAZEL ROBERT W. Sec. 15 Rt. 6
Iowa City 160 acres

GRIZEL EARL
West Branch
Sec. 25
Rt. 2
160 acres

HORO EMMA
Iowa City
Sec. 10
Rt. 5
60 acres

HILLS GEORGE W.
Iowa City
Sec. 9
Box 153
Rt. 6
132 acres

HOTKA WESLEY
Iowa City
Sec. 28
Rt. 6
177 acres



HOBBS JOHN
West Branch
Sec. 13
Rt. 2
80 acres

HOTZ ADOLPH
Iowa City
Sec. 25
Rt. 6
165 acres

HORA MRS. MARY I.
West Branch
Sec. 2
Rt. 2
80 acres



HOTZ GEORGE B.
Iowa City
Sec. 29
Rt. 6
80 acres

HOTZ GEORGE B. Sec. 31 Rt. 6
Iowa City 240 acres



HUNTER MRS. GEORGE Sec. 7 Rt. 5
Iowa City 65 acres

HUNTER BION P. Sec. 7 Rt. 5
Iowa City 25 acres

HUNTER GEORGE Sec. 8 Rt. 5
Iowa City 160 acres



HUNTER BION P. Sec. 6 Rt. 5
Iowa City 59 acres

JACKSON DALE Sec. 33 Rt. 6
Iowa City 110 acres

HUNTER DONALD P. Sec. 6 P. O. Box 171
Iowa City 475 acres

JOHNSON MALCOLM Sec. 27 Rt. 6
Iowa City 166 acres

KABELA LEO Sec. 5 Rt. 5
Iowa City 172 acres

KREHLIK FRANK E. Sec. 35 Rt. 6
Iowa City 268 acres

KNIESE MISS ANNA Sec. 1 Rt. 2
West Branch Ten. Vedepo Luverne
160 acres

KREHLIK J Sec. 34 Rt. 6
Iowa City 160 acres

KOUBA C. Sec. 27 Rt. 6
Iowa City 35 acres

KREHLIK JOE Sec. 34 Rt. 6
Iowa City Lloyd Krehlik Ten. 214 acres



KOUBA C. Sec. 27 Rt. 6
Iowa City 100 acres

LACINA GEORGE Sec. 18 Rt. 6
Iowa City 65 acres

LACINA GEO. Sec. 18 Rt. 6
Iowa City 206 acres

LINDEMAN JOHN R. Sec. 7 Rt. 5
Iowa City Box 17 220 acres

LEHMAN IRVIN Sec. 1 Rt. 2
West Branch 80 acres

LLOYD ERNEST E. Sec. 1 Rt. 2
West Branch 80 acres



LEONARD JOHN Sec. 32 Rt. 6
Iowa City 160 acres



LLOYD ERNEST E. Sec. 12 Rt. 2
West Branch 90 acres

LINDEMANN GUS L. Sec. 7 Rt. 5
Iowa City Box 15 130 acres

LLOYD LORIN R. Sec. 13 Rt. 2
West Branch 80 acres

LODGE BROTHERS HAROLD & CLARENCE Sec. 36 Rt.
West Liberty 152 acres

MAAS CARROLL Sec. 19 Rt. 5
Iowa City 80 acres

LOVETINSKY GEORGE Sec. 31 Rt. 5
Iowa City Opr. Robert Lovetinsky 153 acres

MADSEN KENNETH E. Sec. 2 Rt. 2
West Branch 120 acres

LOVETINSKY GEORGE Sec. 24 Rt. 5
Iowa City 20 acres

MCDONALD C. H. Sec. 22 Rt. 6
Iowa City 160 acres

LOVINSCHINSKI JACK Sec. 17 Rt. 6
Iowa City 80 acres

MEADE JAMES M. Sec. 9 Rt. 5
Iowa City 120 acres

MEARDON EDWARD Sec. 26 Rt. 2
West Branch 420 acres

MURPHY ED. J. Sec. 10 Rt. 2
West Branch 81½ acres

MEARDON EDWARD Sec. 26 Rt. 6
Iowa City 16 acres



MURPHY EDWARD Sec. 3 Rt. 2
West Branch 80 acres

MEMLER ELDON Sec. 7 Rt. 5
Iowa City 110 acres

MURPHY FRANCIS J. Sec. 12 Rt. 2
West Branch 160 acres

MURPHY EDWARD Sec. 3 Rt. 5
Iowa City 280 acres

MURPHY JAMES G. Sec. 10 Rt. 2
West Branch 118½ acres

MURPHY RAYMOND D. Sec. 4 - Rt. 5
Iowa City 159 acres

MUSSER WILLIS L. Sec. 34 - Rt. 6
Iowa City 160 acres

MURPHY RAYMOND D. Sec. 12 - Rt. 2
West Branch Ten. Robert R. Murphy 160 acre

NALL VERN Sec. 33 Rt. 6
Iowa City 240 acres

MURPHY RAY D. Sec. 9 - Rt. 5
Iowa City 160 acres

ORR HARRISON Sec. 40 Rt. 5
Iowa City 40 acres

MURPHY VINCENT Sec. 11 - - Rt. 2
West Branch 101 acres

PARIZEK GEORGE W. Sec. 21 Rt. 6
Iowa City 82 acres

PAULUS JOE Sec. 33 Rt. 6
Iowa City 160 acres



PETERSON HENRY E. Sec. 14 Rt. 6
Iowa City 40 acres

PECKMAN ED. Sec. 34 Rt. 6
Iowa City 160 acres

PETERSON HENRY C. Sec. 6 Rt. 5
Iowa City 157 acres

PENNINGROTH LOUIS Sec. 18 Rt. 6
Iowa City 206 acres



PETSEL GEORGE Sec. 35 Rt. 6
Iowa City 160 acres

PETERSON ALBERT Sec. 13 Rt. 2
West Branch Ten. Clarence Peterson 120 acres

PHELPS R. J. Sec. 35 Rt. 6
Iowa City Ten. Evald Olsen 200 acres

PHILLIPS CHARLES W. Sec. 30 Rt. 6
Iowa City 177 acres

PRYBIL GEORGE V. Sec. 35 Rt. 6
Iowa City 115 acres

PINE EDGE MOTEL G. L. ISENSEE MGR. Rt. 1
Iowa City

PRYBIL W. J. Sec. 19 Rt. 6
Iowa City 200 acres

PRAZICK MRS. VERNON Sec. 20 Rt. 6
Iowa City 16 acres

RILEY MRS. FRANK & WALTER Sec. 28 Rt. 6
Iowa City 227 acres

PRYBIL MRS. EMMA Sec. 29 Rt. 5
Iowa City 200 acres

RIGGS O. N. Sec. 19 Rt. 6
Iowa City 240 acres

RIGGS O. N. Sec. 19 Rt. 5
Iowa City 160 acres

ROGERS CHARLES Sec. 7 Rt. 5
Iowa City 20 acres

RIGGS O. N. Sec. 18 Rt. 6
Iowa City 160 acres

RUMMELLS FLOYD Sec. 13 Rt. 2
West Branch 80 acres

ROBERTSON MRS. KATHRYN Sec. 11 Rt. 2
West Branch Ten. Kenneth Hunter 140 acres

RUPPENKAMP WILBER Sec. 25 Rt. 2
West Branch 160 acres

ROEGLER CLARENCE W. Sec. 11 Rt. 2
West Branch Opr. Darrell J. Roegler
120 acres

RYAN MRS. ELLA Sec. 36 Rt. 1
West Liberty Ten. Ryan Brothers 160 acres

SAXTON ORA Sec. 29 -- Rt. 6
Iowa City 117 acres

SCHUSSLER SUSIE MRS. Sec. 32 - Rt. 6
Iowa City Opr. Leroy Sexton 120 acres

SCHELL HENRIETTA & ANNA Sec. 9 - Rt. 6
Iowa City 160 acres

SHERBORNE JOHN Sec. 11 - Rt. 2
West Branch Ten. Delbert Peterson 160 acres

SCHNEBERGER FRANK Sec. 21 - Rt. 6
Iowa City 140 acres

SKAY JOHN Sec. 9 - Rt. 5
Iowa City 160 acres

SCHNEBERGER JAMES Sec. 21 - Rt. 6
Iowa City 140 acres

SKRIVER JENCE & ANDREW Sec. 25 - Rt. 2
West Branch 158 acres

SLADEK CHAS. Sec. 31 Rt. 5
Iowa City 20 acres



SLEMMONS S. K. Sec. 33 Rt. 6
Iowa City Ten. Donald L. Spencer 240 acres

SLADEK JOE Sec. 31 Rt. 5
Iowa City 85 acres

SMITH R. J. ESTATE Sec. 24 Rt. 2
West Branch Ten. D. C. Wardsworth 320 acres



SLADEK JOHN Sec. 31 Rt. 6
Iowa City 158 acres

STAGG LOUIS Sec. 22 Rt. 6
Iowa City 160 acres

SLADEK RALPH Sec. 31 Rt. 5
Iowa City 80 acres

STAHLE MARK Sec. 12 Rt. 2
West Branch 120 acres

STEVENS BROTHERS Sec. 8 Rt. 6
Iowa City 320 acres



SWEETING CARSON Sec. 32 Rt. 6
Iowa City 160 acres

STOCK LELAND D. Sec. 2 Rt. 6
Iowa City Registered Herferd 167 acres

THOMAS, ELMER Rt. 2
West Branch Sec. 25 160 acres

STOCKMAN FRANK A. Sec. 32 Rt. 6
Iowa City 120 acres

THUMM MRS. PAULINE M. Sec. 10 Rt. 2
West Branch 80 acres

STRONKS JAMES E. Sec. 36 Rt. 6
Iowa City Ten. George Cornwall 80 acres

TINKLE RICHARD C. Sec. 36 Rt. 1
West Liberty 1 acre



WENTZ JOHN P. Sec. 13 Rt. 2
West Branch 40 acres

WILLINGTON D. Sec. 13 10 acres
HAERONGYMUS ALBERT Sec. 13 7 acres
Iowa City Rt. 6

WENTZ JOHN JR. Sec. 1 Rt. 2
West Branch 240 acres

BLEAK KNOLL SCHOOL Sec. 12 Rt. 2
West Branch

WESTCOTT HAROLD Sec. 16 Rt. 6
Iowa City 130 acres

CARTHAGE SCHOOL SCOTT #2 Sec. 9 Rt.
Scott Willa Jones Teacher

WETZEL T. H. Sec. 36 Rt. 6
Iowa City 5 acres

PARADISE DALE SCHOOL #4 Sec. 18 Rt. 6
Iowa City

SHARON TOWNSHIP

SHARON CENTER

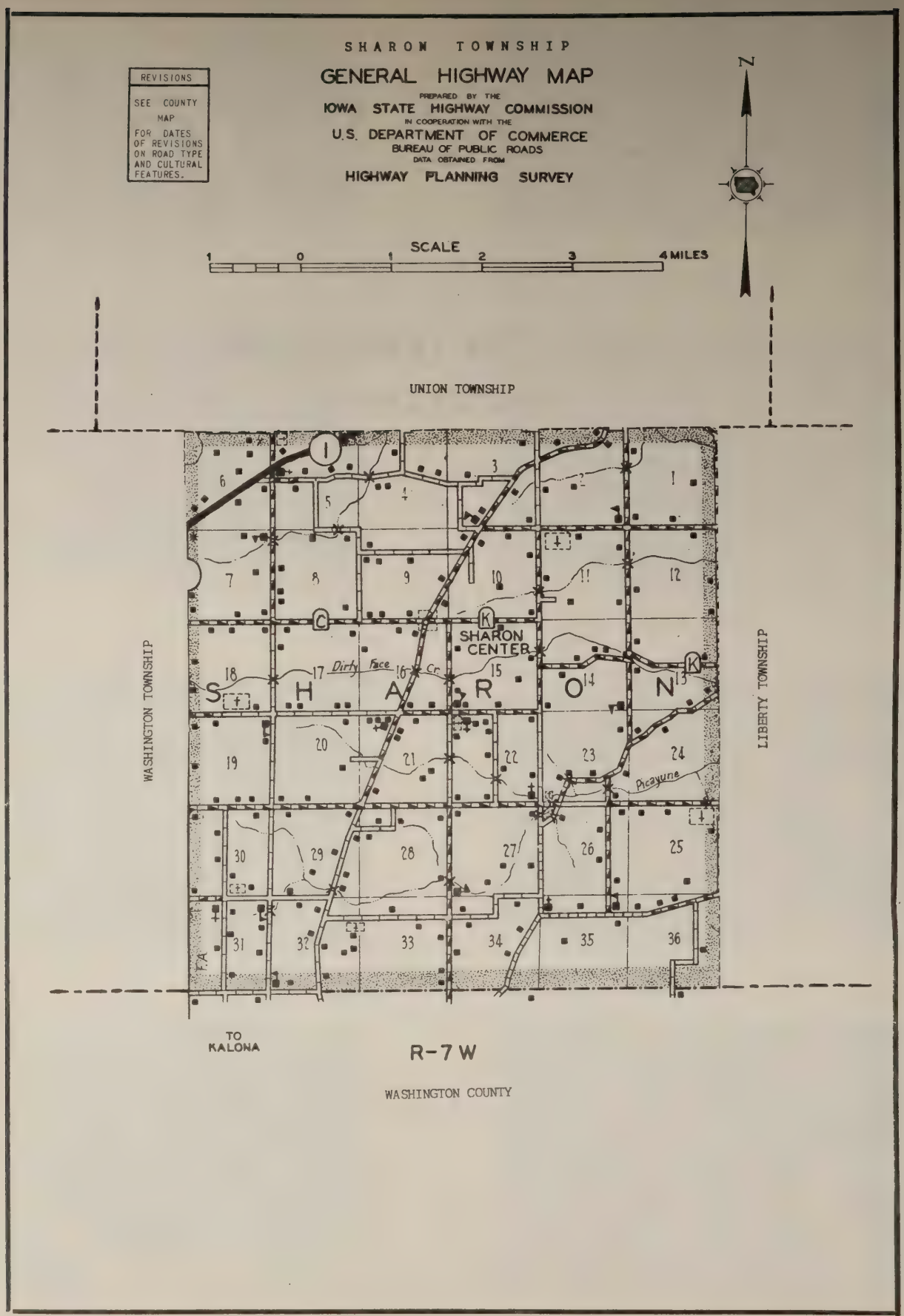
SHARON TOWNSHIP
GENERAL HIGHWAY MAP
PREPARED BY THE
IOWA STATE HIGHWAY COMMISSION
IN COOPERATION WITH THE
U.S. DEPARTMENT OF COMMERCE
BUREAU OF PUBLIC ROADS
DATA OBTAINED FROM
HIGHWAY PLANNING SURVEY
REVISIONS
SEE COUNTY MAP FOR DATES OF REVISIONS ON ROAD TYPE AND CULTURAL FEATURES.
N
SCALE
1 0 1 2 3 4 MILES
UNION TOWNSHIP
WASHINGTON TOWNSHIP
LIBERTY TOWNSHIP
SHARON CENTER
Dirty Face Cr.
Picayune
TO KALONA
R-7 W
WASHINGTON COUNTY

EAST UNION MENNONITE CHURCH Kalona
A. Lloyd Swartzendruber Bishop
Rt. 1 Sec. 31

SHARON CENTER

Having a present population of twenty, the hamlet of Sharon Center is the only community in Sharon Township, located in the fertile farming country southwest of Iowa City. In 1950 the township had a total population of 1,029. State 1 forms its western border. The township was organized in 1858, with Josiah Griffin serving as chairman of the first township meeting and J. P. Rockwell as first clerk. At a later period numerous families from Germany settled in the township. In 1866 there was organized the Sharon Evangelical church, and in 1875 came St. John's German Lutheran church.

FAIRVIEW MENNOMITE CHURCH Kalona
Rt. 1 Sec. 21

NORTH SHARON SUNDAY SCHOOL Kalona
Rt. 1 Sec. 19 1 acre



SHARON BETHEL CHURCH
Rt. 1 Sec. 19 1 acre Kalona

SHARON EVANGELICAL CHURCH
Rt. 1 Sec. 22 Kalona

BAYERTOWN SCHOOL Sec. 14 Rt.
Bayertown

FAIRVIEW SCHOOL Sec. 27 Rt. 1
Kalona

BOONE SCHOOL #5 Sec. 15 Rt. 1
Kalona

HARTSOCK SCHOOL Sec. 5 Rt. 1
Kalona ½ acre

EAST LINCOLN SCHOOL #4 Sec. 17 Rt. 1
Kalona

SHARON SCHOOL #9 Sec. 31 Rt. 1
Kalona 1 acre

ELM GROVE SCHOOL Sec. 35 Rt. 2
Riverside

WILLOW GROVE SCHOOL Sec. 3 Rt. 3
Iowa City 1 acre

EASH CEMETERY Sec. 10 Rt. 3
Iowa City ½ acre

ALT OREN Sec. 9 Rt. 3
Iowa City 66 acres



EAST UNION CEMETERY Sec. 30 Rt. 1
Kalona

AMISH MARY Sec. 13 Rt. 2
Riverside 80 acres

GINGERICH CEMETERY Sec. 18 Rt. 1
Kalona 1 acre

BAILEY MRS. A. J. Sec. 23 Rt. 2
Riverside

MILLER PETER CEMETERY Sec. 32 Rt. 1
Kalona 1 acre

BAILEY CLAIR J. Sec. 35 Rt. 2
Riverside 200 acres

BAILEY HOWARD R. Sec. 36 - Rt. 2
Riverside 120 acres

BEACHY A. J. Sec. 31 Rt. 1
Kalona Opr. Jonas P. Beachy 80 acres

BAYER LLOYD W. Sec. 24 Rt. 2
Riverside 202½ acres

BEACHY JOHN E. Sec. 18 - Rt. 1
Kalona 120 acres

BAYERTOWN FEED STORE
Bayertown

BENDER CHRIS Sec. 8 -- Rt. 1
Kalona 110 acres

BEACHY A. J. Sec. 31 - Rt. 1
Kalona Opr. Jonas P. Beachy 10 acres

BENDER DAVE M. Sec. 25 - Rt. 2
Riverside 160 acres

BENDER LEWIS Sec. 31 Rt. 1
Kalona 80 acres

BORNTRAGER ELI M. Sec. 29 Rt. 1
Kalona 80 acres

BENDER MONROE Sec. 32 Rt. 1
Kalona 80 acres

BRENNEMAN MRS. B. Sec. 18 Rt. 1
Kalona 80 acres



BINGGELI, ROBERT Rt. 2
Riverside Sec. 14 120 acres



BRENNEMAN E. Sec. 18 Rt. 1
Kalona 80 acres

BOPP JESSE Sec. 13 Rt. 2
Riverside 120 acres

BRENNEMAN S. Sec. 7 Rt. 1
Kalona 40 acres

BRENNEMAN LEWIS E. Sec. 8 Rt. 1
Kalona 101 acres

BURKLEY IVAN R. Sec. 26 Rt. 2
Riverside 76½ acres

BRENNEMAN LEWIS Sec. 9 Rt. 3
Iowa City 110 acres

BYLER AMANDA A. Sec. 21 Rt. 1
Kalona 80 acres

BRENNEMAN W. O. Sec. 32 Rt. 1
Kalona 80 acres

BYLER LESLIE L, Sec. 6 Rt. 1
Kalona 7 acres

BULINE W. F. Sec. 12 Rt. 4
Iowa City 80 acres

CHRISTNER MR. & MRS. ABNER Sec. 10 Rt. 3
Iowa City Ten. Alvin Christner 40 acres

CHRISTNER ABNER O. Sec. 10 Rt. 3
Iowa City 100 acres

COBLENTZ D. M. Sec. 9 Rt. 1
Kalona 50 acres



CHRISTNER ABNER O. Sec. 10 Rt. 3
Iowa City 120 acres

COX MRS. ETHEL Sec. 7 Rt. 1
Kalona Renter Lyle Yoder 120 acres



CHRISTNER ANAN U. Sec. 9 Rt. 3
Iowa City 110 acres

COX ETHEL & JOHNSON ROBERT Sec. 8 Rt. 1
Kalona Ten. Gerald Cox 80 acres



CHRISTNER ELAM J. Sec. 4 Rt. 3
Iowa City 48 acres

CRAIN FRED Sec. 2 Rt. 4
Iowa City 226 acres

EDWARDS HOWARD Sec. 1 Rt. 4
Iowa City 240 acres

GINGERICH ALVA Sec. 25 Rt. 2
Riverside 80 acres

FISHER D. J. Sec. 2 Rt. 4
Iowa City Opr. Robert D. Fisher 77 acres

GINGERICH ALVA Sec. 30 Rt. 1
Kalona 20 acres

FOUNTAIN GEORGE W. Sec. 9 Rt. 3
Iowa City Omer L. Fountain 120 acres

GINGERICH B. D. Sec. 20 Rt. 1
Kalona 120 acres

FOUNTAIN MRS. MYRNA E. Sec. 9 Rt. 3
Iowa City Omer L. Fountain 30 acres

GINGERICH CHRIS A. Sec. 20 Rt. 1
Kalona 154 acres

GINGERICH DAN Sec. 4 Rt. 3
Iowa City Ten. Alvin Gingrich 94 acres

GINGERICH GARAGE Sec. 30 Rt. 1
Kalona ¾ acre

GINGERICH DAN G. Sec. 19 Rt. 1
Kalona 94 acres

GINGERICH IRVIN Sec. 32 Rt. 1
Kalona Opr. Monroe Bender 78½ acres

GINGERICH ESTATE Sec. 29 Rt. 1
Kalona 28 acres

GINGERICH JACOB M. Sec. 22 Rt. 2
Riverside 80 acres

GINGERICH FREEMAN G. Sec. 29 Rt. 1
Kalona 91 acres

GINGERICH JOE P. Sec. 32 Rt. 1
Kalona 56 acres

GINGERICH JONAS M. Sec. 19 Rt. 1
Kalona 93 acres

GROUT E. L. Sec. 22 Rt. 2
Riverside 80 acres

GINGERICH LINUS Sec. 28 Rt. 1
Kalona 180 acres

GROUT HARRY W. Sec. 23 Rt. 2
Riverside 160 acres

GINGERICH MAHLON J. Sec. 14 Rt. 2
Riverside 80 acres

GROUT JAMES L. Sec. 23 Rt. 2
Riverside 40 acres

GINGERICH WILLARD A. Sec. 10 Rt. 3
Iowa City 100 acres

GROUT JAMES L. Sec. 13 Rt. 2
Riverside 60 acres

GROUT JIM L. Sec. 27 Rt. 2
Riverside 100 acres



HALTER J. C. Sec. 14 Rt. 2
Riverside 120 acres

GROUT L. A. Sec. 24 Rt. 2
Riverside Ten. Orval Grout 160 acres

HALTER WILLIAM N. Sec. 14 Rt. 2
Riverside 160 acres

GROUT L. E. Sec. 22 Rt. 2
Riverside 100 acres

HARRISON FRANK M. Sec. 14 Rt. 2
Riverside Ten. Ray H. Frank 80 acres

GROUT L. E. Sec. 22 Rt. 2
Riverside

HARTSOCK GEORGE E. Sec. 5 Rt. 3
Iowa City 60 acres

HARTSOCK GEORGE E. Sec. 5 - Rt. 3
Iowa City 114½ acres



HELMUTH JOHN I. Sec. 20 Rt. 1
Kalona 40 acres

HARTSOCK GEORGE E. Sec. 5 - Rt. 3
Iowa City 160 acres

HELMUTH JOHN I. Sec. 17 - Rt. 1
Kalona 100 acres

HARTZLER H. L. Sec. 16 - Rt. 1
Kalona 120 acres

HELMUTH P. I. Sec. 17 - Rt. 1
Kalona 100 acres

HELMUTH CHRIS I. Sec. 18 - Rt. 1
Kalona Opr. Eli C. Helmuth 120 acres



HERSHBERGER DAN J. Sec. 31 - Rt. 1
Kalona 100 acres

HERSHBERGER ESTHER Sec. 32 Rt. 1
Kalona Opr. Mark E. Hershberger 80 acres

HOCHSTEDLER EZRA Sec. 29 Rt. 1
Kalona 80 acres

HERSHBERGER PAUL E. Sec. 6 - Rt. 1
Kalona 106 acres

HUGHES CECIL Sec. 2 Rt. 4
Iowa City 220 acres

HERSHBERGER SAM W. Sec. 29 -- Rt. 1
Kalona 119 acres



HUGHES HATTIE M. Sec. 1 - Rt. 4
Iowa City 180 acres

HIRT LAURA V. Sec. 25 Rt. 2
Riverside 294 acres

KAUFFMAN E. J. Sec. 22 Rt. 1
Kalona 40 acres

KEMP B. S. Sec. 19 Rt. 1
Kalona 120 acres

RESSLER MRS. KATE Sec. 4 Rt. 3
Iowa City 258 acres

KEMP MRS. NOAH Sec. 21 Rt. 1
Kalona Opr. Raymond Schlabach 163 acres

KLEIN MRS. J. Sec. 26 Rt. 2
Riverside 40 acres

KEMPF MATTIE; Sec. 28 Rt. 1
Kalona 80 acres

KLEINSCHMIDT JOHN W. Sec. 6 Rt. 1
Kalona Ten. Emery Kleinschmidt 68 acres

RESSLER MRS. KATE Sec. 4 Rt. 3
Iowa City 258 acres

KNEBEL L. T. Sec. 25 Rt. 2
Riverside Opr. Knebel Bros. 265 acres



KNEPP LLOYD Sec. 28 Rt. 1
Kalona 100 acres

MAAS IVAN H. Sec. 22 Rt. 1
Kalona 160 acres

KRON LOUIS Sec. 36 Rt. 2
Riverside 155 acres

MAAS I. H. & M. Sec. 27 Rt. 2
Riverside 210 acres

KRON RENO Sec. 36 Rt. 2
Riverside 80 acres



MAAS MERIDETH Sec. 13 Rt. 4
Iowa City Mose Nissley Ten. 280 acres

LACKENDER ROY Sec. 11 Rt. 4
Iowa City 220 acres

MADDEN EMMA Sec. 13 Rt. 2
Riverside 120 acres

MEER FRED J. Sec. 17 Rt. 1
Kalona 80 acres

MILLER CHESTER E. Sec. 33 Rt. 1
Kalona 78 acres

MICHEL MRS. EVA. ESTATE Sec. 12 Rt. 4
Iowa City 80 acres

MILLER CHRIS H. Sec. 17 Rt. 1
Kalona 100 acres

MILLER ALBERT S. Sec. 28 Rt. 1
Kalona Opr. Verton Miller 119 acres

MILLER CHRISS B. Sec. 6 Rt. 1
Kalona Box 93 73 acres

MILLER B. J. Sec. 19 Rt. 1
Kalona 40 acres

MILLER CHRIS B. Sec. 6 Rt. 1
Kalona 196 acres

MILLER DANIEL B. Sec. 30 Rt. 2
Kalona 96 acres

MILLER ELMER C. Sec. 19 Rt. 1
Kalona 119 acres

MILLER DELBERT R. Sec. 15 Rt. 2
Riverside 80 acres

MILLER EMERY Sec. 30 Rt. 1
Kalona 80 acres

MILLER ELI L. Sec. 21 Rt. 1
Kalona Opr. Monroe G. Miller 97 acres

MILLER EMERY B. Sec. 36 Rt. 1
Kalona 80 acres

MILLER ELI S. Sec. 3 Rt. 3
Iowa City 81 acres



MILLER MRS. FANNIE MAE Sec. 7 Rt. 1
Kalona 60 acres

MILLER GLENN H. Sec. 10 Rt. 3
Iowa City 80 acres

MILLER J. J. Sec. 30 Rt. 1
Kalona 160 acres

MILLER HARLEY H. Sec. 19 Rt. 1
Kalona 120 acres

MILLER JAKE J. Sec. 6 Rt. 1
Kalona 8 acres

MILLER HENRY WILLIAM Sec. 33 Rt. 1
Kalona 80 acres

MILLER JOE F. Sec. 29 Rt. 1
Kalona 77 acres

MILLER NAN M. Sec. 36 Rt. 2
Riverside 120 acres

MILLER JOE F. Sec. 29 Rt. 1
Kalona 80 acres



MILLER JOE F. Sec. 32 Rt. 1
Kalona Opr. Joe Jr. Miller 88½ acres

MILLER N. S. Sec. 9 Rt. 1
Kalona 46 acres



MILLER JONI F. Sec. 5 Rt. 3
Iowa City 55 acres

MILLER NOAH C. Sec. 18 Rt. 1
Kalona 80 acres

MISHLER M. J. Sec. 34 Rt. 1
Kalona 80 acres

MILLER J. OBA Sec. 33 Rt. 1
Kalona 90 acres

MILLER MILO Sec. 31 Rt. 1
Kalona ,80 acres

MILLER TOBIAS J. Sec. 5 Rt. 3
Iowa City 125 acres

MILLER WAYNE W. Sec. 12 Rt. 4
Iowa City 160 acres

MINEKE WILLIAM C. Sec. 10 Rt. 3
Iowa City Ten. Ora W. Miller 80 acres



MILLER WILLIS E. Sec. 28 Rt. 1
Kalona 80 acres

MOORE VERNARD F. Sec. 4 Rt. 3
Iowa City 30 acres

MILLER WILSON H. Sec. 15 Rt. 2
Riverside 132 acres

NIFFENEGGER CALVIN L. Sec. 34 Rt. 1
Kalona 160 acres

MILLER WM. E. Sec. 33 Rt. 1
Kalona 40 acres

PRESTON STOCKYARDS Sec. 30 Rt. 1
Kalona 1 acre

RESSLER HAROLD A. Sec. 3 Rt. 3
Iowa City 170 acres

ROBERTS ROBERT Sec. 3 Rt. 3
Iowa City 6 acres

RHODES ELDON W. Sec. 28 Rt. 1
Kalona 140 acres

ROBERTS R. E. Sec. 2 Rt. 4
Iowa City Opr. Wayne Roberts 240 acres

RHODES EMERY E. Sec. 28 Rt. 1
Kalona Opr. Carl D. Smith 28 acres

ROPP GEORGE C. Sec. 30 Rt. 1
Kalona 120 acres

RHODES GEORGE Sec. 21 Rt. 1
Kalona 10 acres

ROPP JEFF L. Sec. 34 Rt. 1
Kalona 140 acres

SCHENK MRS. ETHEL I. Sec. 26 Rt. 2
Riverside 80 acres

SCHLABAUGH RALPH S. Sec. 22 Rt. 1
Kalona 78 acres

SCHLABACH ALBERT Sec. 6 Rt. 1
Kalona 80 acres

SCHNEIDER F. A. Sec. 15 Rt. 2
Riverside 80 acres



SCHLABAUGH ANDY Sec. 21 Rt. 1
Kalona 10 acres

SCHROCK LEVI S. Sec. 26 Rt. 2
Riverside 160 acres

SCHLABAUGH MALHON C. Sec. 21 Rt. 1
Kalona Opr. Omar D. Schlabaugh 84½ acres

SCHROCK TRUMAN W. Sec. 16 Rt. 1
Kalona 40 acres



SCHROCK WILLIAM Sec. 16 Rt. 1
Kalona 63 acres

SHAFFER WALTER Sec. 30 Rt. 1
Oxford 42.5 acres

SCHWIMLEY LEE W. Sec. 16 Rt. 1
Kalona 100 acres

KNEPP JOHN R. & SONS Sec. 9 Rt. 3
Iowa City Sharon - Ayr Farm 79½ acres

SEHR ANNA E. Sec. 16 Rt. 1
Kalona 100 acres

SHETLER JESSE R. Sec. 30 Rt. 1
Kalona 78¾ acres

SEIBERT JAMES B. Sec. 6 Rt. 1
Kalona 3 acres



SIMONTON T. M. Sec. 27 Rt. 2
Riverside 123 acres

SLABAUGH MENNO M. Sec. 15 Rt. 3
Iowa City 160 acres

SLEICHTER OMER Sec. 34 Rt. 2
Riverside

SLEICHTER HULDA E. Sec. 28 Rt. 1
Kalona 120 acres

SLEICHTER O. Sec. 34 Rt. 2
Riverside 365 acres

SLEICHTER JESSE Sec. 35 Rt. 2
Riverside 80 acres

SLEICHTER RALPH N. Sec. 35 Rt. 2
Riverside 238 acres

SLEICHTER OMER Sec. 34 Rt. 2
Riverside

SNIDER DONALD L. Sec. 6 Rt. 1
Kalona 126 acres

SNIDER GLENN A. Sec. 23 Rt. 2
Riverside 80 acres

STUTZMAN ELDEN C. Sec. 11 Rt. 4
Iowa City 120 acres

SPENNER ALBERT R. Sec. 26 Rt. 2
Riverside 102 acres

STUTZMAN ERVIN J. Sec. 17 Rt. 1
Kalona 90 acres

STRABALA VICTOR Sec. 13 Rt. 2
Riverside 80 acres

STUTZMAN JOHN C. Sec. 17 Rt. 1
Kalona 89 acres

STUTSMAN CALVIN Sec. 3 Rt. 3
Iowa City 80 acres

STUTZMAN L. L. Sec. 17 Rt. 1
Kalona 80 acres

STUTZMAN W. H. Sec. 18 Rt. 1
Kalona Opr. Uriah Stutzman 100 acres



TITUS MRS. ESTHER Sec. 7 Rt. 1
Kalona Ten. Edwin Ray Miller 78 acres

SWARTZENTRUBER IVAN Sec. Rt. 1
Kalona 75 acres

TROYER RALPH N. Sec. 15 Rt. 1
Kalona 110 acres

THOMAS JOHN Sec. 2 Rt. 4
Iowa City 200 acres

TWIN COUNTY DAIRIES INC. Sec. 30 Rt. 1
Kalona 1 acre

THOMAS HARVEY Sec. 12 Rt. 4
Iowa City 160 acres

WEAVER ALVIN Sec. 33 Rt. 1
Kalona 120 acres

WEEBER WALTER I. Sec. 11 Rt. 4
Iowa City 160 acres

WINBORN JOHN MABEL Sec. 3 Rt. 4
Iowa City Opr. Evert. & Milton Winborn
250 acres

WEEBER WOODROW I. Sec. 11 Rt. 3
Iowa City 120 acres

WOLFE MRS. J. A. Sec. 8 Rt. 3
Iowa City Ten. Merton A. Millsr 140 acres

WEST JOHN & MARGARET W. Sec. 5 Rt. 3
Iowa City 128 acres

YODER CLIFFORD Sec. 9 Rt. 1
Kalona



WINBORN J. T. Sec. 8 Rt. 1
Kalona 200 acres

YODER ENOS M. Sec. 30 Rt. 1
Kalona 5 acres

YODER F. D. Sec. 19 Rt. 1
Kalona 80 acres

YODER LEWIS Sec. 15 Rt. 1
Kalona 130 acres

YODER GLEN Sec. 10 Rt. 3
Iowa City 120 acres

YODER LEWIS D. Sec. 16 Rt. 1
Kalona 4½ acres

YODER HENRY J. Sec. 21 Rt. 1
Kalona 91 acres



YODER LLOYD Sec. 20 Rt. 1
Kalona 80 acres

YODER LENA Sec. 31 Rt. 1
Kalona 80 acres

YODER LYLE E. Sec. 29 Rt. 1
Kalona 100 acres

YODER NOAH A. Sec. 31 Rt. 2
Kalona 40 acres

ZAGER IVAN C. Sec. 5 Rt. 3
Iowa City 140 acres

YODER OMAR R. Sec. 10 Rt. 3
Iowa City Ten. Calvin Yoder 200 acres



ZOOK RAYMOND Sec. 25 Rt. 2
Riverside 80 acres

YODER SYLVANUS L. Sec. 3 Rt. 3
Iowa City 120 acres

ZOOK VERNON S. Sec. 5 Rt. 3
Iowa City 125 acres

ZAGER CHAS. Sec. 22 Rt. 2
Riverside 120 acres

UNION TOWNSHIP

UNION TOWNSHIP

In the year 1839, while Iowa was still a territory, six men arrived and took up claims in the prairie region southwest of Iowa City. These were the first settlers of present Union Township. The six were James Selhorn, John Davis, Allison Davis, Gallatin Hartsock, Edward Carson and A. H. Humphrey. Today, Union Township has a total population of 690. The township is partially traversed by State 1. There are no towns or villages in the township.

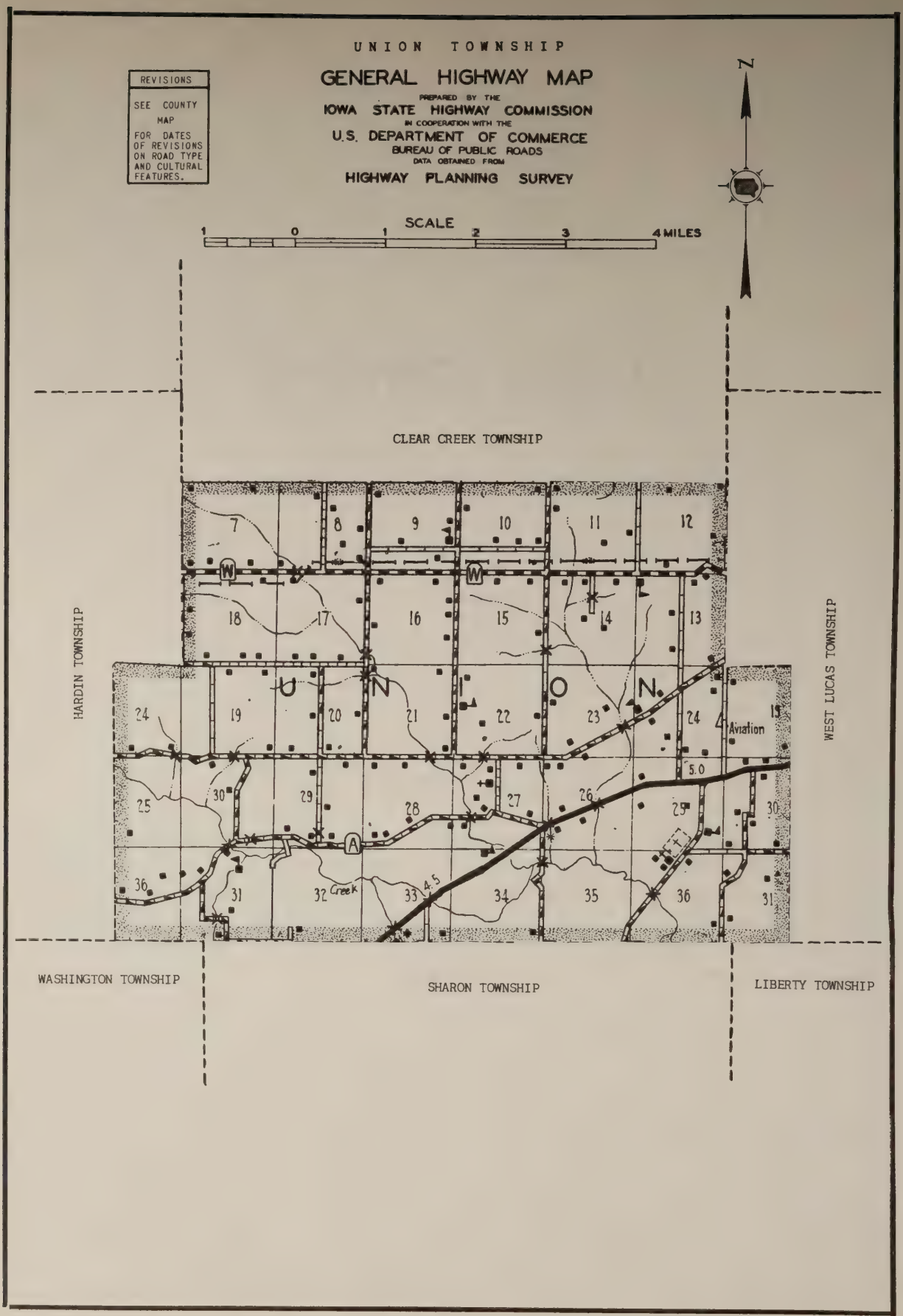
UNION TOWNSHIP
GENERAL HIGHWAY MAP
PREPARED BY THE
IOWA STATE HIGHWAY COMMISSION
IN COOPERATION WITH THE
U.S. DEPARTMENT OF COMMERCE
BUREAU OF PUBLIC ROADS
DATA OBTAINED FROM
HIGHWAY PLANNING SURVEY
REVISIONS
SEE COUNTY MAP FOR DATES OF REVISIONS ON ROAD TYPE AND CULTURAL FEATURES.
N
SCALE
1 0 1 2 3 4 MILES
CLEAR CREEK TOWNSHIP
HARDIN TOWNSHIP
WEST LUCAS TOWNSHIP
WASHINGTON TOWNSHIP
SHARON TOWNSHIP
LIBERTY TOWNSHIP
U N I O N
Aviation
5.0
Creek

UNITY CHURCH
Rt. 3 Sec. 27 1 acre Iowa City
Chaplain Bartholomew

WELSH CHURCH & CEMETERY Union
Sec. 29

HAZEL GLEN SCHOOL #9 Sec. 31 Rt. 3
Iowa City 1 acres

UNION SCHOOL # 5 Sec. 22 Rt. 3
Iowa City

RAILROAD SCHOOL Sec. 8 Rt. 5
Iowa City

UNION SCHOOL #6 Sec. 24 Rt. 3
Iowa City

SCOTT SCHOOL NO. 5 Sec. 16 Rt. 6
Iowa City 1 acre

UNION SCHOOL #7 Sec. 29
Iowa City



UNION SCHOOL Sec. 9 Rt. 1
Tiffin No. 2

UNITY CEMETERY Sec. 27 Rt. 3
Iowa City 1 acre



AUBRECHT LLOYD Sec. 20 Rt. 1
Tiffin 200 acres

BREESE LAWRENCE M. Sec. 21 Rt. 3
Iowa City 120 acres

BALL EARL M. Sec. 9 Rt. 1
Tiffin 185 acres



BREESE MILFORD M. Sec. 29 Rt. 3
Iowa City 200 acres

BLACK RICHARD G. Sec. 30 Rt. 3
Iowa City 154 acres

BREESE MARVIN MRS. Sec. 21 Rt. 3
Iowa City 200 acres

BLACK GEO. & THOMAS DAVID Sec. 28 Rt. 1
Tiffin 160 acres

BROGLA CHARLES A. Sec. 20 Rt. 1
Tiffin Opr. Vernon J. Brogla 200 acres

BROGLA CHARLES A. Sec. 29 Rt. 1
Tiffin Opr. Vernon J. Brogla 145 acres

CAHILL MIKE A. Sec. 27 Rt. 3
Iowa City 239 acres

BROWN FLORENCE Sec. 22 Rt. 3
Iowa City 160 acres

CAHILL MIKE Sec. 27 Rt. 3
Iowa City 140 acres

BURNS ESTATE Sec. 24 Rt. 3
Iowa City Opr. Bill Stockman

CAMPBELL JOHN JR. Sec. 16 Rt. 1
Tiffin 120 acres

BURNS WILLIAM Sec. 19 Rt. 1
Tiffin 120 acres

CAMPBELL JOHN SR. Sec. 20 Rt. 1
Tiffin 80 acres



CAMPBELL ROLAND E. Sec. 8 - Rt. 1
Tiffin 120 acres

DAVIS ROBERT J. Sec. 27 - Rt. 3
Iowa City 137 acres

COX C. L. Sec. 33 - Rt. 3
Iowa City 160 acres

DONOVAN RAY Sec. 24 - Rt. 3
Iowa City 196 acres



COCHRAN LEE Sec. 37 - Rt. 3
Iowa City Opr. George Klaus 120 acres

DUTTLINGER ANDREW Sec. 30 -- Rt. 3
Iowa City Opr. Ray Duttlinger 115 acres

CUSACK TOM Sec. 29 Rt. 3
Iowa City 200 acres

DUTTLINGER ANDY Sec. 30 -- Rt. 3
Iowa City Ten. Ray J. Duttlinger 112 acres



ECKRICH PAUL E. Sec. 7 Rt. 1
Tiffin 160 acres



HEBL ED. Sec. 15 Rt. 3
Iowa City 240 acres

GRAEF CHARLES P. Sec. 25 Rt. 2
Oxford 291 acres



HEBL ELMER W. Sec. 15 Rt. 3
Iowa City Opr. Bernard Hebl 160 acres



HAMAN VERNON J. Sec. 14 Rt. 3
Iowa City 200 acres

HEBL ELMER W. Sec. 15 Rt. 3
Iowa City 200 acres

HASTINGS W. E. ESTATE Sec. 30 Rt. 3
Iowa City Opr. Carl Hastings 126 acres

HEBL ELMER W. Sec. 14 Rt. 3
Iowa City 120 acres

HEBL GEORGE Sec. 14 Rt. 3
Iowa City 80 acres

HOFMANN BEN F. Sec. 19 Rt. 1
Tiffin #2 Farm 320 acres

HEBL JOHN Sec. 16 Rt. 3
Iowa City Opr. Joe Hebl 240 acres

HOLZHAUSER E. J. Sec. 7 Rt. 1
Tiffin 92 acres

HOFMANN BEN F. & SON Sec. 17 Rt. 1
Tiffin Tenant Donald Hofmann 160 acres
Farm #1

HRADEK MRS. ADELINE K. Sec. 10 Rt. 1
Tiffin 185 acres

HOFMANN BEN F. Sec. 18 Rt. 1
Tiffin #3 Farm 120 acres

HUGHES RAY O. Sec. 19 Rt. 3
Iowa City 130 acres

HUMMER, CHARLES Rt. 1
Tiffin Sec. 21 80 acres

JIRAS FRANK R. Sec. 8 Rt. 1
Tiffin 80 acres

HURT ALBERT Sec. 14 Rt. 3
Iowa City 120 acres

JOHNSON CO. HOME Sec. 13 Rt. 3
Iowa City 327½ acres

HURT JOE Sec. 11 Rt. 3
Iowa City 200 acres

JONES JOHN H. Sec. 30 Rt. 3
Iowa City 100 acres

IHRIG L. Sec. 31 Rt. 2
Oxford 174 acres

KAUFFMAN JOE N. Sec. 19 Rt. 4
Iowa City 131 acres

KESSLER ED. Sec. 22 Rt. 3
Iowa City Opr. Dale Steckly 240 acres

KNOWLING KITE Sec. 36 Rt. 3
Iowa City 222 acres

KENNEDY JACK Sec. 12 Rt. 3
Iowa City Opr. Harley H. Eakes 240 acres

KOHL EDMOND Sec. 11 Rt. 1
Tiffin 120 acres

KLEIN ANTON Sec. 8 Rt. 1
Tiffin 120 acres

KUEBRICH LEONARD Sec. 34 Rt. 2
Oxford 280 acres

KLEIN FRANK J. Sec. 9 Rt. 1
Tiffin 120 acres

KUEBRICH W. P. Sec. 18 Rt. 1
Tiffin 200 acres

KUTHCHENWRITER FRANK Sec. 17 Rt. 1
Tiffin 94 acres

LENZ WM. A. Sec. 22 Rt. 3
Iowa City 140 acres

LEENEY PAUL Sec. 19 Rt. 1
Tiffin 110 acres

LOAN C. A. Sec. 24 Rt. 2
Oxford 192 acres

LENZ LYSLE W. Sec. 36 Rt. 2
Oxford 240 acres

MAIER ANTON J. Sec. 36 Rt. 4
Iowa City 282 acres

LENZ WILLIAM Sec. 26 Rt. 3
Iowa City Opr. R. Yedlik 160 acres

MAIER WM. A. Sec. 36 Rt. 4
Iowa City 230 acres

MALMBERG CARL M. Sec. 13 - Rt. 4
Iowa City 160 acres



McCORY MRS. HELEN Sec. 7 - Rt. 1
Tiffin 135 acres

MANN RUSSELL Sec. 36 - Rt. 2
Oxford 103 acres

MEADE TOM Sec. 9 - Rt. 1
Tiffin 120 acres

MANN RUSSELL Sec. 28 Rt. 3
Iowa City 346 acres

MEADE THOMAS JR. Sec. 23 Rt. 2
Oxford 280 acres

MARNER RAY E. Sec. 12 - Rt. 1
Iowa City 160 acres

MEADE JOE Sec. 9 Rt. 1
Tiffin 80 acres

MEADE JOHN J. Sec. 21 Rt. 3
Iowa City 240 acres

MOUGIN R. V. Sec. 36 Rt. 2
Oxford 283 acres

MELLECKER JOHN M. Sec. 31 Rt. 4
Iowa City 120 acres

MOORE R. C. Sec. 28 Rt. 3
Iowa City 140½ acres

MILLER N. S. Sec. Rt. 4
Iowa City Opr. Harley Miller 126 acres

MORRISON WILLIAM Sec. 12 Rt. 1
Iowa City 30 acres

MILLER ROBERT J. Sec. 29 Rt. 1
Tiffin 190 acres

NEUZIL FRED Sec. 15 Rt. 3
Iowa City 160 acres

NEUZIL FRANK E. Sec. 16 Rt. 1
Tiffin 160 acres

NEUZIL THOMAS Sec. 10 Rt. 1
Tiffin



NEUZIL GERALD F. Sec. 16 Rt. 3
Iowa City 80 acres

NOLAN CLIFTON D. Sec. 33 Rt. 3
Iowa City Ten. CL. Fredricks 388½ acres

NEWZIL JAMES Sec. 17 Rt. 1
Tiffin 186 acres

OBERMAN ELMER Sec. 9 Rt. 1
Tiffin 120 acres

NEUZIL JOE JR. Sec. 10 Rt. 1
Tiffin 120 acres

OLSON OSCAR L. Sec. 28 Rt. 3
Iowa City 121 acres

PATE R. M. Sec. 31 Rt. 4
Iowa City 240 acres
Oprs. Robert T. & Richard A. Pate

PRYBIL REYNOLDS J. Sec. 34 Rt. 3
Iowa City 195 acres

PHILLIPS CHARLES & HELEN, Sec. 28 Rt. 3
Iowa City 120 acres

REEVE CHESTER A. Sec. 14 Rt. 3
Iowa City 80 acres



PROPST BROS. Sec. 23 Rt. 3
Iowa City 106 acres

RITTENMEYER CHARLES Sec. 30 Rt. 3
Iowa City 110 acres

PROBST BROTHERS Sec. 23 Rt. 3
Iowa City 220 acres

RIBLE T. M. Sec. 14 Rt. 3
Iowa City 120 acres

RIGGS O. M. Sec. 30 Rt. 4
Iowa City Ten. Don Walton 180 acres

ROHRET EARLIS Sec. 33 Rt. 2
Oxford 156 acres

ROBBINS DON E. Sec. 33 Rt. 3
Iowa City 118 acres

ROHRET GEORGE W. Sec. 7 Rt. 2
Oxford 151 acres

ROGERS LAWRENCE J. Sec. 14 Rt. 3
Iowa City 160 acres

ROHRET LLOYD F. Sec. 20 Rt. 1
Tiffin 160 acres

ROHRET ANGELA & MARIE Sec. 17 Rt. 1
Tiffin 200 acres

ROHRET OTTO M. Sec. 18 Rt. 1
Tiffin 170 acres

ROHRET PAUL C. Sec. 18 Rt. 1
Tiffin 80 acres

SCHINTLER JOHN FR. Sec. 12 Rt. 3
Iowa City 160 acres

RUPPENKAMP EARL H. Sec. 24 Rt. 4
Iowa City 120 acres

SCHNARE L. A. Sec. 15 Rt. 3
Iowa City 120 acres

SASS W. F. Sec. 30 Rt. 3
Iowa City 80 acres

SCHNEIDER FRANCIS A. Sec. 16 Rt. 1
Tiffin 160 acres

SCHINTZLER J. P. Sec. 15 Rt. 3
Iowa City 160 acres

SCHMIDT EMIL Sec. 28 Rt. 3
Iowa City Ten. Schmidt Fred O. 92 acres

SEELMAN HARRY Sec. 18 Rt. 1
Tiffin 91 acres

STEVENS JOHN Sec. 36 Rt. 4
Iowa City 120 acres

SMALLEY RAY E. Sec. 36 Rt. 3
Iowa City 120 acres



THOMAS M. B. Sec. 29 Rt. 3
Iowa City 80 acres

SNEDAKER MABEL I. Sec. 11 Rt. 3
Iowa City Opr. Charles Robert Humphreys
160 acres



THOMAS ROBERT M. Sec. 13 Rt. 3
Iowa City Opr. Ivan A. Crain 200 acres

ST. PETER'S CATHOLIC CHURCH Sec. 24 Rt. 2
Oxford 126 acres

THOMAS ROBERT Sec. 17 Rt. 1
Tiffin 160 acres



WALTERS P. C. Sec. 28 - Rt. 3
Iowa City 10 acres

WILLIAMS HERB Sec. 27 - Rt. 3
Iowa City 135 acres

WILLIAMS CARL E. Sec. 28 - Rt. 3
Iowa City 173 acres

WILLIAMS R. E. Sec. 34 Rt. 4
Iowa City 232 acres

WILLIAMS CARL E. Sec. 26 - Rt. 3
Iowa City 146 acres

WILLIAMS RAY Sec. 26 - Rt. 3
Iowa City 140 acres

WILLIAMS CARL Sec. 26 - Rt. 3
Iowa City 146 acres

WOLZ JOHN M. Sec. 23 - Rt. 3
Iowa City 177 acres

WASHINGTON TOWNSHIP

AMISH

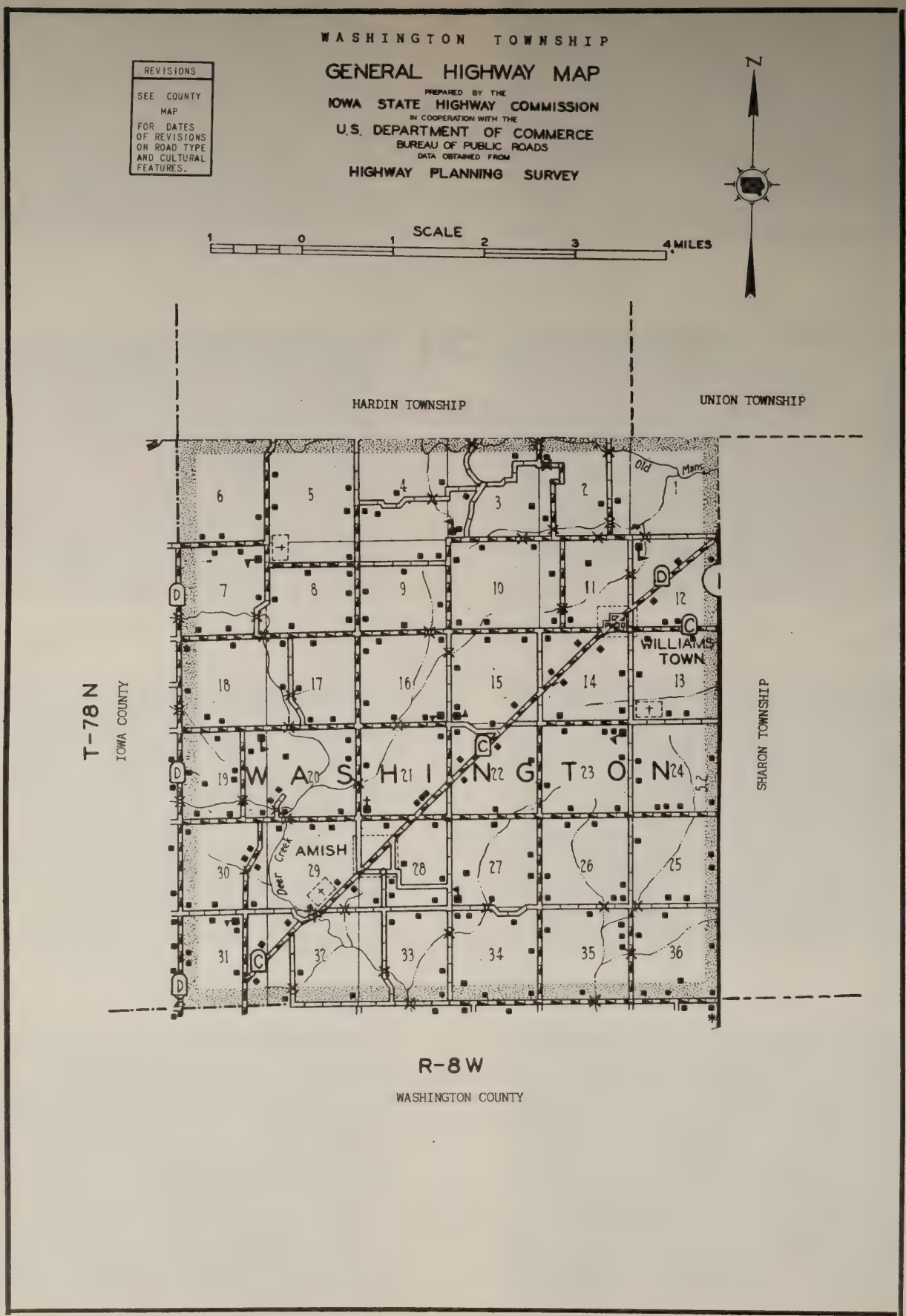
WASHINGTON TOWNSHIP
GENERAL HIGHWAY MAP
PREPARED BY THE
IOWA STATE HIGHWAY COMMISSION
IN COOPERATION WITH THE
U.S. DEPARTMENT OF COMMERCE
BUREAU OF PUBLIC ROADS
DATA OBTAINED FROM
HIGHWAY PLANNING SURVEY
REVISIONS
SEE COUNTY MAP FOR DATES OF REVISIONS ON ROAD TYPE AND CULTURAL FEATURES.
N
SCALE
1 0 1 2 3 4 MILES
HARDIN TOWNSHIP
UNION TOWNSHIP
T-78 N
IOWA COUNTY
SHARON TOWNSHIP
WILLIAMS TOWN
AMISH
Deer Creek
Old Mans
WASHINGTON
R-8 W
WASHINGTON COUNTY

AMISH

In the southwest corner of the county lies the small trading center of Amish, with a population of twenty-seven. The village grew up around a postoffice here which, more than seventy-five years ago, served a small colony of German families of the Amish sect. Today, Amish is the only community of Washington Township, which has a total population of 1,061. Among the first settlers of the township were John Fry, Jacob Fry, John Graham and John Buckingham, all of whom arrived about 1839. An early postmaster and storekeeper of the township was Charles Yoder.

LOWER DEER CREEK MENNONITE CHURCH Kalona
Rt. 2 Sec. 21 1 acre
Founded 1890 Present Const. 1917
Enrollment 360

PLEASANT HILL METHODIST CHURCH Kalona
Rt. 2 Sec. 29 2 acres
Built in 1898 Minister Arthur Henry
Enrollment 42



CENTER HIGH SCHOOL Sec. 15 Rt. 2
Kalona ½ acre

IOWA MENNONITE HIGH SCHOOL Sec. 28 Rt. 2
Kalona Enrollment 184 9 acres

SCHOOL CENTER GRADE #5 Sec. 15 Rt. 2
Kalona 1 acre

LINCOLN SCHOOL Sec. 23 Rt. 2
Kalona Dist. #6 1 acre

FRYTOWN SCHOOL Sec. 12 Rt. 1
Kalona 2 acres

OAKLAND SCHOOL Sec. 3 Rt. 1
Kalona 2 acres

HICKORY GROVE SCHOOL GRADE Sec. 19 Rt. 3
Wellman 1 acre

PACIFIC PUBLIC SCHOOL #9 Sec. 31 Rt. 2
Wellman Founded 1900 1 acre

PRAIRIE DALE SCHOOL Sec. 25 Rt. 2
Kalona 1 acre

LOWER DEER CREEK CEMETERY Sec. 20 Rt.2
Kalona 1 acre

WASHINGTON SCHOOL #8 Sec. 27 Rt. 2
Kalona (Brush No. 8) 1 acre

ALLEN B. F. ESTATE Sec. 12 Rt. 1
Kalona 160 acres

WOODLAND SCHOOL Sec. 7 Rt. 1
Parnell Dist. #3 1 acre

BARE MELVIN Sec. 3 Rt. 1
Kalona 99 acres



BETHEL CHURCH CEMETERY Sec. 5 Rt. 1
Parnell 1 acre

BEENEY MRS. VIRGIL Sec. 8 Rt. 2
Wellman 80 acres

BEENEY MRS. VIRGIL Sec. 8 Rt. 2
Wellman 78 acres

BOLLER JASON G. Sec. 35 Rt. 2
Kalona 1 acre

BENDER A. D. Sec. 8 Rt. 3
Wellman 100 acres



BOLLER JASON G. Sec. 36 Rt. 2
Kalona Opr. Martin D. Boller 184 acres

BENDER IRVING Sec. 26 Rt. 2
Kalona 107 acres

BOLLER JASON G. Sec. 35 Rt. 2
Kalona 40 acres

BENNEMAN, MAYNARD M. Rt. 2
Kalona Sec. 34 92 acres

BOLLER WILLARD P. Sec. 35 Rt. 2
Kalona 105 acres

BORNTRAGER ALTON M. Sec. 26 - Rt. 2
Kalona 120 acres

BONTRAGER V. B. Sec. 11 - Rt. 2
Kalona 120 acres



BONTRAGER MENNO J. S. Sec. 3 Rt. 1
Kalona 92 acres

BRENNEMAN ED. J. Sec. 32 - Rt. 2
Kalona 160 acres



BONTRAGER PERRY Sec. 3 - Rt. 1
Kalona 140 acres

BRENNEMAN ED. J. Sec. 30 Rt. 3
Wellman 87 acres

BONTRAGER ROY & ALICE Sec. 10 - Rt. 1
Kalona 120 acres

BRENNEMAN H. B. Sec. 28 Rt. 2
Kalona 9.75 acres

BRENNEMAN HOMER J. Sec. 31 Rt. 3
Wellman Opr. H. Lynn Miller 80 acres

BRENNEMAN OMER Sec. 10 Rt. 1
Kalona 80 acres

BRENNEMAN MANAS J. Sec. 25 Rt. 2
Kalona Opr. Dale M. Brenneman 80 acres

BRENNEMAN W. D. Sec. 16 Rt. 3
Wellman Opr. Clark Brenneman 133 acres

BRENNEMAN NORMAN M. Sec. 31 Rt. 3
Wellman 160 acres

BRENNEMAN WILLARD S. Sec. 30 Rt. 3
Wellman 160 acres



BRENNEMAN NOAH N. Sec. 22 Rt. 2
Kalona 120 acres

CHRISTNER G Sec. 20 Rt. 3
Wellman 75 acres

DICKEL DAN Sec. 12 Rt. 1
Kalona 8 acres

EASH WALLACE Sec. 18 Rt. 3
Wellman 132 acres

DICKELS GARAGE Sec. 11 Rt. 2
Kalona

ERB JACOB L. Sec. 20 Rt. 2
Wellman 122 acres

EASH AMELIUS M. Sec. 7 Rt. 3
Wellman 142½ acres

FREY FORD Sec. 12 Rt. 1
Kalona 80 acres

EASH FRANK G. Sec. 18 Rt. 3
Wellman 120 acres



FRY HARRY J. Sec. 14 Rt. 1
Kalona

FRY HARRY J. Sec. 14 Rt. 1
Kalona 80 acres



GINGERICH JEFF G. Sec. 13 Rt. 2
Kalona 120 acres

GASCHO WALLACE R. Sec. 32 Rt. 2
Kalona 85 acres

GINGERICH MAHLON J. Sec. 13 Rt. 1
Kalona 76 acres

GINGERICH A. C. Sec. 18 Rt. 3
Wellman Opr. Willis R. Miller 80 acres

GINGERICH MOSE J. Sec. 24 Rt. 2
Kalona 132 acres

GINGERICH BENEDICT D. Sec. 26 Rt. 2
Kalona 123 acres

GINGERICH WILLIS W. Sec. 13 Rt. 2
Kalona 80 acres

GNAGEY HOWARD Sec. 23 Rt. 2
Kalona 120 acres

GRAPER RICHARD Sec. 2 Rt. 1
Kalona 326 acres

GNAGEY JOE M. Sec. 19 Rt. 2
Wellman 109 acres

GROUT J. L. Sec. 22 Rt. 2
Kalona 120 acres

GRABER DAN A. Sec. 29 Rt. 2
Kalona 22 acres

HELMUTH WILLIAM C. Sec. 10 Rt. 1
Kalona 100 acres

GRAPER LEO C. Sec. 2 Rt. 1
Kalona 163 acres

HOCHSTETLER MRS. AARON S. Sec. 9 Rt. 3
Wellman 127 acres



HOCHSTEDLER ANNE G. Sec. 36 Rt. 2
Kalona Opr. Harvey H. Miller 80 acres

HOCHSTEDLER EMMET W. Sec. 24 Rt. 2
Kalona 120 acres

HOCHSTETLER EARL Sec. 23 Rt. 2
Kalona 80 acres



HOCHSTEDLER JOHN A. Sec. 12 Rt. 2
Kalona 84 acres

HERSHBERGER ED. Sec. 16 Rt. 2
Kalona 80 acres

HOCHSTETLER LIZZIE R. Sec. 14 Rt. 2
Kalona 80 acres

HOCHSTEDLER EMERY R. Sec. 36 Rt. 2
Kalona 81 acres

HOCHSTEDLER MONROE Sec. 16 Rt. 3
Wellman 104 acres

HOCHSTEDLER MONROE Sec. 4 Rt. 2
Wellman Ten. Donald Showalter 120 acres

HOCHSTEDLER S. G. Sec. 13 Rt. 2
Kalona 80 acres

HOCHSTEDLER RAYMOND Sec. 11 Rt. 2
Kalona

HOCHSTEDLER SYLVAN M. Sec. 36 Rt. 2
Kalona 120 acres

HOCHSTEDLER RAY V. Sec. 5 Rt. 2
Wellmam Ten. Lawrence L. Miller 80 acres

HERSHBERGER SIMON Sec. 19 Rt. 3
Wellman 100 acres

HOCHSTETLER RAY V. Sec. 23 Rt. 2
Kalona 100 acres

HOCHSTEDLER WILLIAM G. Sec. 11 Rt. 1
Kalona 160 acres

HESS CLIFFORD Sec. 5 Rt. 1
Parnell 77 acres

KAUFFMAN ABE H. Sec. 24 - - Rt. 2
Kalona 121 acres

HESS LOUIS P. Sec. 6 - Rt. 1
Parnell Opr. Victor Hess 160 acres



KING CATTIE L. Sec. 20 - - Rt. 3
Wellman Opr. Eli G. King 110 acres

HESS LOUIS P. Sec. 6 Rt. 1
Parnell 248 acres

KINSINGER JOHN E. Sec. 9 - - Rt. 2
Wellman 121 acres



JONES, OTHA E. -- Rt 3
Wellman Sec. 32 115 acres

KINSINGER IRA Sec. 9 Rt. 3
Wellman 46½ acres

KINSINGER MR. & MRS. VERNIE Sec. 9 Rt. 3
Wellman 46½ acres

MAPLECREST FARMS INC. Sec. 19 Rt. 3
Wellman 160 acres

KRETH AUGUST Sec. 4 Rt. 2
Wellman 245 acres

MARNER CHRIS Sec. 27 Rt. 2
Kalona 101 acres

LIEBIG OMAR Sec. 23 Rt. 2
Kalona 120 acres

MARNER MAYNARD Sec. 32 Rt. 3
Wellman 180 acres

LINDLEY HAROLD L. Sec. 32 Rt. 3
Wellman 80 acres

MARNER OMAR L. Sec. 20 Rt. 2
Kalona 80 acres

MARNER RAY Sec. 30 Rt. 3
Wellman 140 acres

MCKRAY ALBERT Sec. 15 Rt. 2
Kalona 40 acres

MARNER RAY Sec. 30 Rt. 3
Wellman Opr. Clyde Hershberger 120 acres

MILLER ALVIN L. Sec. 27 Rt. 2
Kalona 90 acres

MARNER WALTER E. Sec. 23 Rt. 2
Kalona 135 acres

MILLER ALVIN D. Sec. 19 Rt. 2
Wellman 50 acres



MASKE MERRILL V. Sec. 16 Rt. 1
Kalona 120 acres

MINEKE BERTHA Sec. 25 Rt. 2
Kalona Opr. Albert Miller 120 acres

MILLER DAN H. Sec. 34 Rt. 2
Kalona 120 acres

MILLER EDWARD F. Sec. 25 Rt. 2
Kalona 120 acres

MILLERS DALE Sec. 3 Rt. 1
Kalona 108 acres

MILLER ELI C. Sec. 35 Rt. 2
Kalona 80 acres

MILLER EMERY B. Sec. 35 Rt. 2
Kalona Opr. Walter L. Beachy 120 acres

MILLER MRS. FANNIE MAE Sec. 12 40 acres
Kalona Rt. 1

MILLER EDWARD E. Sec. 22 Rt. 2
Kalona 110 acres

MILLER HENRY H. Sec. 36 Rt. 2
Kalona 80 acres

MILLER HENRY M. Sec. 12 Rt. 2
Kalona 70 acres

MILLER JESSE Sec. 11 Rt. 1
Kalona 76 acres

MILLER HENRY H. Sec. 26 Rt. 2
Kalona Opr. Daniel P. Miller 79 acres

MILLER JOE B. Sec. 3 Rt. 1
Kalona 178 acres

MILLER IVAN J. Sec. 30 Rt. 3
Wellman 120 acres

MILLER JOE B. Sec. 13 Rt. 2
Kalona 80 acres

MILLER ISIAH B. Sec. 34 Rt. 2
Kalona 116 acres

MILLER JOHN A. Sec. 36 Rt. 2
Kalona 99 acres

MILLER JONATHAN M. Sec. 14 Rt. 2
Kalona 80 acres

MILLER LUCY & SWARTZENTRUBER ALICE
Wellman Sec. 19 Rt. 3
2 Owners 80 acres



MILLER JONI M. Sec. 22 Rt. 2
Kalona 133 acres

MILLER MAHLON E. Sec. 35 Rt. 2
Kalona 100 acres



THE MILLER SISTERS Sec. 21 Rt. 2
Kalona 150 acres

MILLER MELVIN F. Sec. 7 Rt. 3
Wellman 120 acres

MILLER LAWRENCE Sec. 29 Rt. 2
Kalona 122 acres

MILLER MENNO I. Sec. 25 Rt. 2
Kalona 80 acres

MILLER MURRIE S. Sec. 9 - Rt. 3
Wellman Opr. Wayne L. Miller 150 acres

MILLER OMER F. Sec. 14 Rt. 2
Kalona 80 acres

MILLER MURRIE S. Sec. 20 -- Rt. 3
Wellman 110 acres

MILLER PETER B. Sec. 36 Rt. 2
Kalona Opr. Jacob Slabaugh 80 acres

MILLER MORRIE S. Sec. 20 - Rt. 3
Kalona 120 acres

MILLER SHERMAN Sec. 36 Rt. 2
Kalona 70 acres

MILLER NOAH J. Sec. 24 - Rt. 2
Kalona Opr. Ezra J. Miller 106 acres

MILLER SAM T. Sec. 33 Rt. 2
Kalona Opr. Henry W. Hochstedler 80 acres

MILLER TRUMAN W. Sec. 34 Rt. 2
Kalona 74 acres

RENSBERGER LLOYD Sec. 19 Rt. 3
Wellman 86 acres

PALMER MORLEY F. Sec. 15 Rt. 2
Kalona 99 acres

RENSBERGER ROY Sec. 31 Rt. 3
Wellman Opr. Merton D. Roth 160 acres

PALMER S. J. Sec. 22 Rt. 2
Kalona 73 acres

RHODES FRANK E. Sec. 13 Rt. 2
Kalona 188 acres

RENSBERGER LLOYD Sec. 17 Rt. 3
Wellman 207 acres

ROBERTSON JOHN Sec. 3 Rt. 1
Kalona 105 acres

RODGERS E. R. Sec. 18 Rt. 3
Wellman 102 acres



SLAUBAUGH JOHN H. Sec. 20 Rt. 2
Wellman 95 acres

ROHRET FRANK & ADELAIDE Sec. 2 Rt. 2
Oxford 171 acres

SCHLAUBAUGH JOEL Sec. 17 Rt. 3
Wellman Opr. Donald Hochstetler 160 acres

SCHLABAUGH DON Sec. 7 Rt. 1
Parnell 80 acres

SCHLAUBAUGH JOEL Sec. 17 Rt. 3
Wellman 80 acres

SCHLABAUGH ELDON Sec. 6 Rt. 1
Parnell 127 acres

SLAUBACH MILTON C. Sec. 33 Rt. 2
Kalona 100 acres

SLAUBAUGH WILLIAM H. Sec. 17 - Rt. 3
Wellman Opr. Paul E.M. Yoder 123 acres

SMITH ESTATE Sec. 4 -- Rt. 2
Wellman Tenant Foran Chas. D. 211 acres

SCHROCK DAn W. Sec. 10 - Rt. 2
Kalona 100 acres

SOMMERS ESTATE Sec. 36 - Rt. 2
Kalona Opr. Fred W. Stumpf 100 acres



SEMLER HENRY E. Sec. 32 - Rt. 3
Wellman 134 acres

STUTZMAN E. J. Sec. 16 - Rt. 3
Wellman Opr. Lloyd I. Bender 106 acres

SHETTLER PAUL W. Sec. 32 - Rt. 2
Kalona 130 acres

SWANTZ EMMET E. Sec. 24 Rt. 1
Kalona 79 acres



SWARTZENDRUBER ESTATE Sec. 34 - Rt. 2
Kalona Opr. Floyd Yoder 107 acres

SWARTZENDRUBER ELMER G. Sec. 29 - Rt. 3
Wellman Opr. William H. Nisly 100 acres

SWARTZENDRUBER CHRIS C. Sec. 15 - Rt. 1
Kalona 120 acres

SWARTZENDRUBER E. N. Sec. 17 - Rt. 3
Wellman 100 acres



SWARTZENTRUBER CHRIS E. Sec. 24 - Rt. 2
Kalona 39 acres

SWARTZENDRUBER EMANUEL S. Sec. 4 - Rt. 1
Kalona 42 acres

SWARTZENDRUBER CLARENCE M. Sec. 28 - Rt. 2
Kalona 178½ acres

SWARTZENDRUBER GLENN J. Sec. 7 - Rt. 1
Parnell 120 acres

SWARTZENDRUBER MRS. HAROLD Sec. 10 Rt. 3
Wellman 93 acres

SWARTZENDRUBER ORA M. Sec. 6 Rt. 1
Parnell 83 acres

SWARTZENDRUBER JOHN Y. Sec. 27 Rt. 2
Kalona Opr. Daniel E. Bender 150 acres



TAYLOR ELLORY Sec. 4 Rt. 2
Wellman 60 acres

SWARTZENDRUBER JOHN K. Sec. 29 Rt. 2
Kalona 70 acres

TROYER CHRIS E. Sec. 34 Rt. 2
Kalona 92 acres

SWARTZENDRUBER LEWIS Sec. 21 Rt. 2
Kalona 120 acres

TROYER RAYMON G. Sec. 34 Rt. 2
Kalona 160 acres

TROYER LLOYD Sec. 11 - Rt. 1
Kalona 160 acres

WEAVER TILLMAN M. Sec. 7 - Rt. 3
Wellman 107 acres

VENZKE WILLIAM Sec. 2 - Rt. 1
Kalona 160 acres

WERTZ C. A. Sec. 17 - Rt. 3
Wellman 127 acres

WAGNER DOROTHY H. Sec. 30 - Rt. 3
Wellman Opr. Wagner Ivan C. 100 acres



YODER ARTHUR Sec. 30 Rt. 3
Wellman 85 acres

WAGNER JOHN P. Sec. 15 Rt. 2
Kalona 240 acres

YODER A. M. Sec. 7 -- Rt. 3
Wellman 110 acres

YODER ELWOOD D. Sec 1 8 Rt. 3
Wellman 80 acres

YODER GIDEON Sec. Rt. 1
Kalona 80 acres

YODER DANIEL M. Sec. 23 Rt. 2
Kalona 160 acres

YODER HERMAN Sec. 14 Rt. 2
Kalona 80 acres

YODER EMERY M. Sec. 34 Rt. 2
Kalona 42 acres

YODER JAKE Sec. 15 Rt. 1
Kalona Opr. Orva Bender 80 acres

YODER FEED MILL Sec. 14 Rt. 2
Kalona

YODER JASON G. Sec. 28 Rt. 2
Kalona 60 acres

YODER JONAS Y. Sec. 10 Rt. 1
Kalona Opr. Floyd Brenneman 80 acres



YUTZY JOHN N. Sec. Rt. 2
Kalona Opr. Roman J. Yutzy 80 acres

YODER JOHN S. JR. Sec. 14 Rt. 2
Kalona 80 acres



YUTZY J. N. Sec. 29 Rt. 2
Kalona Opr. Eli M. Yutzy 74 acres



YODER JOHN S. JR. Sec. 14 Rt. 2
Kalona 80 acres

YODER JOSEPH D. Sec. 34 Rt. 2
Kalona Opr. Willard R. Yoder 120 acres

YODER JOHN D. Sec. 19 Rt. 2
Kalona 143 acres

YODER N. D. Sec. 18 Rt. 3
Wellman 87 acres

YODER ORA P. Sec. 8 Rt. 3
Wellman 80 acres

YODER WAYNE M. Sec. 17 Rt. 2
Kalona ½ acre

YODER RAY A. Sec. 22 Rt. 2
Kalona 40 acres

YODER WESLEY Sec. 5 Rt. 1
Parnell 235 acres

YODER RAY A. Sec. 22 Rt. 2
Kalona 160 acres

YODER WESLEY Sec. 8 Rt. 1
Parnell 80 acres

YODER ROLLAND M. Sec. 20 Rt. 2
Kalona 112½ acres



YODER WILBUR J. Sec. 28 Rt. 2
Kalona 105 acres

YODER WILLIS G. Sec. 33 Rt. 2
Kalona 140 acres

ZOOK W. B. Sec. 9 Rt. 1
Kalona 80 acres

YODER WILLIS G. Sec. 34 Rt. 2
Kalona 3 acres

ZELMAR HOWARD Sec. 32 Rt. 2
Kalona 120 acres

YOUNG MRS. ANNA Sec. 12 Rt. 1
Kalona 78 acres

WEST LUCAS TOWNSHIP

CORALVILLE

UNIVERSITY HEIGHTS

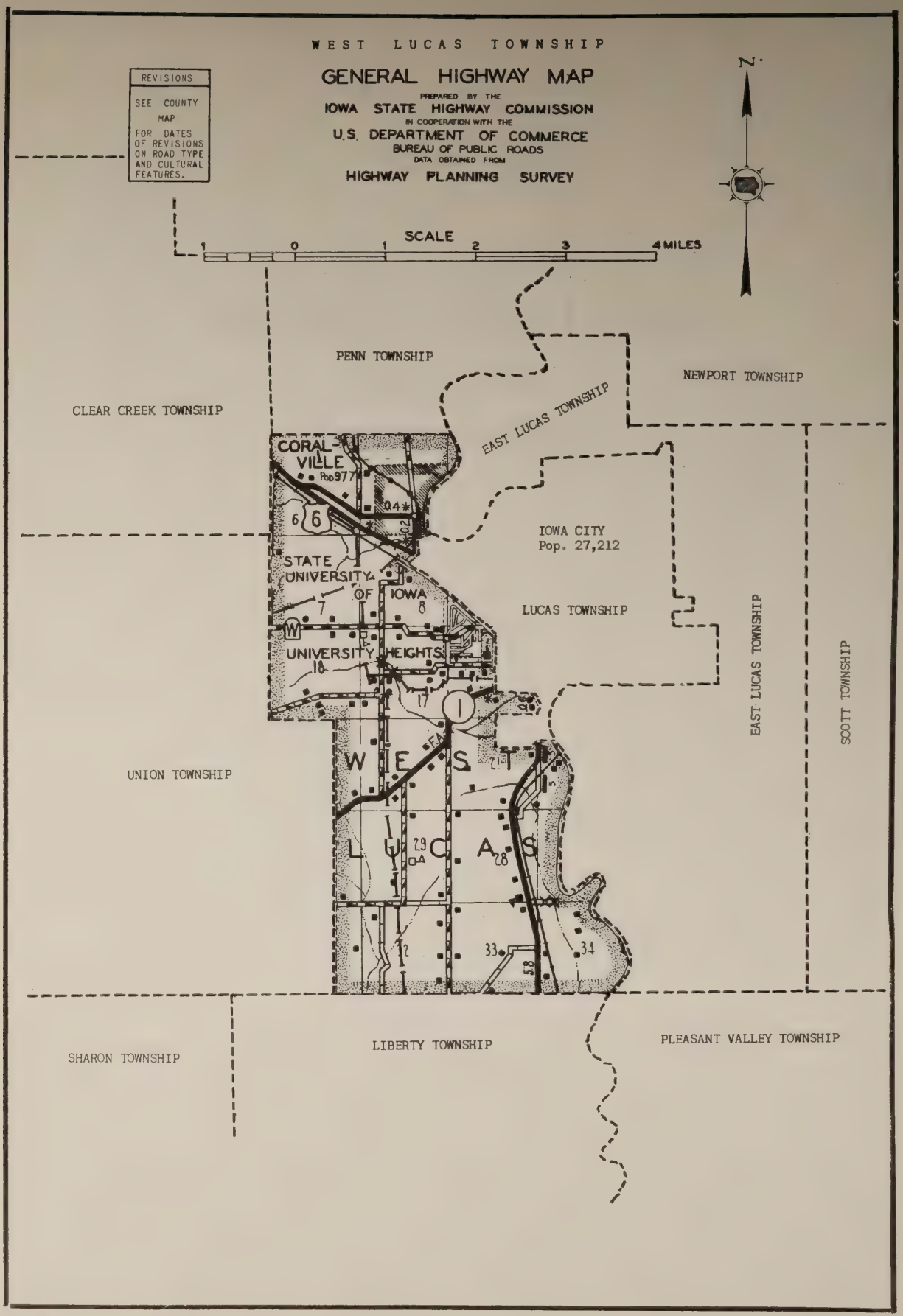
WEST LUCAS TOWNSHIP
GENERAL HIGHWAY MAP
PREPARED BY THE
IOWA STATE HIGHWAY COMMISSION
IN COOPERATION WITH THE
U.S. DEPARTMENT OF COMMERCE
BUREAU OF PUBLIC ROADS
DATA OBTAINED FROM
HIGHWAY PLANNING SURVEY
REVISIONS
SEE COUNTY MAP
FOR DATES OF REVISIONS ON ROAD TYPE AND CULTURAL FEATURES.
N.
SCALE
1 0 1 2 3 4 MILES
PENN TOWNSHIP
NEWPORT TOWNSHIP
CLEAR CREEK TOWNSHIP
EAST LUCAS TOWNSHIP
CORAL-VILLE
Pop 977
IOWA CITY
Pop. 27,212
STATE UNIVERSITY OF IOWA
LUCAS TOWNSHIP
UNIVERSITY HEIGHTS
EAST LUCAS TOWNSHIP
SCOTT TOWNSHIP
UNION TOWNSHIP
WEST LUCAS
SHARON TOWNSHIP
LIBERTY TOWNSHIP
PLEASANT VALLEY TOWNSHIP

CORALVILLE

One of the oldest communities of Johnson County is the town of Coralville, located just northwest of Iowa City. It has a present population of 977. Through it runs the Cedar Rapids & Iowa City Railway as well as the Iowa River. It was at Coralville that more than a thousand Mormons camped in 1856 while they made handcarts for a crossing of the Great Plains to Salt Lake City, Utah. The town of Coralville received its name in 1866 when excavators, working on the foundation of a water mill, found extensive formations of coral, a discovery that later aroused the interest of scientists. Coralville is the principal community of West Lucas Township, which has a total population of 3,564.

UNIVERSITY HEIGHTS

Another community of West Lucas Township is the town of University Heights, with a present population of 446. It is served by the postoffice at adjoining Iowa City. The town is well situated on land that overlooks the campus of the State University of Iowa, Iowa City and the winding Iowa River.

ST. PAULS LUTHERAN CHURCH Iowa City
Built 1926 Rev. E. H. Yohr

WEST LUCAS SCHOOL #3 Sec. 28 Rt. 4
West Lucas



FIELD HOUSE ARMORY
Iowa City

WEST LUCES SCHOOL #3 Sec. 18 Rt. 3
Iowa City



HOME OF FEED OF CHAMPIONS
Iowa City

MUNICIPAL AIR PORT Rt. 1
Iowa City

UNIVERSITY CHILDRENS HOSP.
Iowa City



QUADRANGLE & HILLCREST DORMITORIES
Iowa City

UNIVERSITY HOUSING UNITS
Iowa City



UNIVERSITY HOSPITAL
Iowa City

UNIVERSITY HOUSING UNITS
Iowa City

UNIVERSITY HOSPITAL
Iowa City

UNIVERSITY OF IOWA HOUSING UNITS
Iowa City

UNIVERSITY OF IOWA HOUSING UNITS
Iowa City

ARNOLD W. D. Sec. 18 - Rt. 4
Iowa City 100 acres

VETERANS ADMINISTRATION HOSPITAL Hy. 6
Iowa City

BARNES ARTHER Sec. 29 - Rt. 4
Iowa City Opr. Wayne Barnes 120 acres



ALAMO MOTEL
Iowa City

BERRIDGE CARL J. Sec. 28 Rt. 4
Iowa City 2 acres

ALT MRS. ROY Sec. 33 - Rt. 4
Iowa City 216 acres



BLACK GEORGE R. Sec. 19 - Rt. 3
Iowa City 120 acres

BLUETOP MOTOR COURT
Iowa City

CASH BUILDERS SUPPLY Rt. 1
Iowa City

BURNS ESTATE Sec. 1 Rt. 3
Iowa City Opr. Wm. Stockman 160 acres

CENTRAL SAND & GRAVEL CO.
Iowa City

CARSON FRANK MRS. Sec. 18 Rt. 4
Iowa City 160 acres

CITY SERVICE GAS STATION
Iowa City

CARSON ROBERT L. Sec. 18 Rt. 4
Iowa City

CLAUSEN DONALD J. Sec. 32 Rt. 4
Iowa City 163 acres

COLE GEORGE H. ESTATE Sec. 18 Rt. 3
Iowa City Opr. Bill Cole 158 acres

DAVIS MORGAN Sec. 20 Rt. 3
Iowa City 120 acres

CORAL TRAILER PARK Rt. 2
Iowa City

DAVIS RICHARD Sec. 20 Rt. 3
Iowa City 80 acres



COURT YOCOM RESTAURANT Rt. 6
Iowa City



ELCO DISTRIBUTING CO.
Iowa City

DAVIS HOWELL Sec. 20 Rt. 3
Iowa City 80 acres

HARRISON FRANK Sec. 33 Rt. 4
Iowa City 40 acres

GREAT LAKES PIPE LINE CO.
West Lucas



IOWA MOTEL
Iowa City Still Under Construction

HACKBART L. E. Sec. 2 Rt. 4
Iowa City 177 acres

IRVIN GUY Se c. 28 Rt. 4
Iowa City 7 acres

HEDGES ROBERT Sec. 33 Rt. 4
Iowa City 120 acres

ISAACS FREMONT Sec. 32 Rt. 4
Iowa City 40 acres



HYDRAOLICS LABORATORY HY. 218
Iowa City

ISAACS J. E. Sec. 33 Rt. 4
Iowa City 156.75 acres

JENNINGS C. H. Sec. 18 Rt. 4
Iowa City 125 acres

KROFTA WESLEY Sec. 34 Rt. 4
Iowa City Opr. Joe Kofron 77 acres

KELLY TIM Sec. 28 Rt. 4
Iowa City 269 acres

LACINA C. E. Sec. 29 & 32 Rt. 4
Iowa City Opr. Lawrence Lacina 120 acres

KLOOS MRS. GERTRUDE Sec. 20 Rt. 3
Iowa City 30 acres



LOGHRYS DRIVE INN & RANCH ROOM Hwy. 6
Iowa City Mgr. Loghrys Ermal

KOBES RESTUARANT Rt. 6
Iowa City

LOVETINSKY FRED Sec. 29 Rt. 4
Iowa City 160 acres

MARTIN JOHN Sec. 6 Rt. 1
Iowa City Ten. Clarence Bender 200 acres



MILLER JOE L. Sec. 8 Rt. 3
Iowa City 83 acres

MAXEY J. B. Sec. 21 Rt. 4
Iowa City 181 acres

MILLERS TRUCK SERVICE
Iowa City

MCCABE REGINA M. Sec. 3 Rt. 1
Iowa City 22 acres

MOBILE GAS STATION
Iowa City Rt. 6

MCNUTT JAMES W. & DERUE LYNN - Joint Own.
Iowa City Sec. 20 Rt. 4
3½ acres



MOORE BUSINESS FORMS INC. Rt. 1
Iowa City

MORRISON SAM Sec. 6 Rt. 1
Iowa City Ten. Orville Walker 225 acres

RUPPENCAMP MRS. LUE Sec. 33 Rt. 4
Iowa City 200 acres

PETSEL G. Sec. 18 Rt. 3
Iowa City 80 acres

SCHUCHERT VERNIE Sec. 2 Rt. 4
Iowa City 34 acres

RIGGS O. N. Sec. 32 Rt. 4
Iowa City Ten. Tom O'Leary 160 acres

SCOTT STELLA Sec. 29 Rt. 4
Iowa City

RITTMYER MRS. Sec. 18 Rt. 3
Iowa City 40 acres

SEVEN - UP BOTTLING PLANT
Iowa City



STEVENS LEWIS C. Sec. 18 Rt. 4
Iowa City 98 acres

VERRY WILLIAM Sec. 29 Rt. 4
Iowa City 85 acres



STEVENS MARION L. Sec. 18 Rt. 4
Iowa City 147 acres

WAGNER M. Sec. 28 Rt. 4
Iowa City Opr. Joe Rogers 200 acres

STOVER JOHN Sec. 32 Rt. 4
Iowa City 80 acres

WALTON MRS. HARRY Sec. 30 Rt. 4
Iowa City Opr. Don Walton 120 acres

THOMAS ED. Sec. 17 Rt. 4
Iowa City 100 acres



WILLIAMS EVERETT Sec. 29 Rt. 4
Iowa City 120 acres

YOCUM MAX Sec. 7 Rt. 1
Iowa City 91 acres

SCOTTS TRANSPORTATION SERVICE IOWA CITY

ZEITHAMEL ELSIE A. Sec. 34 Rt. 4
Iowa City 215 acres

JOHNSON COUNTY READY MIX CORAVILLE



CAPITOL PROPANE GAS COMPSNY IOWA CITY

There are dozens of Central Ready-Mixed Concrete jobs in Johnson County which have been giving excellent service for years. These jobs attest to the dependability and durability of Central Ready-Mixed Concrete. Come in and let us discuss your concrete needs.

CENTRAL READY-MIXED CONCRETE CO.

Permanence Assured

PLANT - W. Harrison Street, Iowa City, Iowa
OFFICE - 15 E. College Street, Iowa City, Iowa

Two-way Radio Trucks–Instant Contact–Job to Plant–For Better Service

IOWA



Iowa Development Commission

Rolling prairieland and lush fields depict the Iowa scene.

IOWA, one of the prairie states, is a broad plain varying in altitude from 477 feet to 1,670 feet. Although some of the rivers are lined with bold and picturesque bluffs, most of the state is sufficiently level so that the roads have been laid out in checkerboard fashion. Iowa's eastern boundary is formed by the Mississippi River and its western boundary in part by the Missouri.

Numerous attractive lakes are scattered throughout the state, most of them in the north. This lake region of the north and northwest is one of the most important resort areas of Iowa. East and West Okoboji, Spirit Lake, Storm Lake and Clear Lake are especially notable. A number of fish hatcheries operated by the state have done much to improve the fishing in Iowa waters. Pike, trout and bass are plentiful.

VISITED in 1673 by Marquette and Joliet, the French explorers, Iowa again was visited in 1680 by Michel Accault and Father Hennepin. The latter left an account of his travels in this region in a journal entitled "Description of la Louisiane." As a result the French claimed the territory, although there had been previous claims by the Spanish government in 1493 by right of explorations of Christopher Columbus. France ceded her rights to Spain in 1762.

In 1788, Julien Dubuque, a French Canadian, crossed to the Iowa side of the Mississippi and established the first settlement. In 1796 he obtained a Spanish grant to an immense tract of land that included the site of the city now bearing his name. Erecting a trading post, he began mining lead and carried on a trade with the Indians until his death in 1810, when his holdings were abandoned.

The United States obtained possession of Iowa through the Louisiana Purchase in 1803, and the following year President Jefferson sent Lewis and Clark to explore the country. A strip of land west of the Mississippi River was opened to white settlement in 1833. Communities soon developed at †Dubuque, †Davenport, †Burlington, †Fort Madison and other places. When Iowa became a territory in 1838, Burlington was the temporary capital.

In 1845 the region around †Des Moines was thrown open to white settlement. Immigration, in spite of some Indian hostility, was rapid. In 1846 a constitution was adopted and Iowa was admitted to the Union. The first state legislature met in Iowa City. Des Moines became the capital in 1857.

FROM the time of the earliest settlement, Iowa has been important agriculturally, leading all states in the proportion of area under cultivation. It produces more corn than any other area of equal size in the world and is the source of one-tenth of the world's corn crop. More oats and hogs are

---

Population: 2,621,073; ranks twenty-second.

Area: 56,280 square miles, of which 294 square miles are water; ranks twenty-fourth.

Capital: Des Moines.

Nickname: Hawkeye State.

Flower: Wild Rose.

Motto: Our Liberties We Prize and Our Rights We Will Maintain.

Maximum Speed: Reasonable and proper.

raised here than in any other state, and Iowa ranks first in the cash value of cattle. The state is also an important producer of butter, eggs, fruit and nuts, popcorn and timothy seed. Vegetables and nursery products also are raised extensively.

Iowa leads the states in per capita wealth, as well as in value of farm buildings and equipment. Many industries thrive here, including a number of industrial plants which are the largest in the world of their kind.

The most important industries in Iowa are the processing of agricultural products and the handling of grain and livestock. Leading manufactured products include farm implements, washing machines, fountain pens, cosmetics, buttons, railroad equipment, furnaces, lawn mowers, calendars, cartons, vending machines, auto accessories, earth-moving and rock-crushing equipment, sheet aluminum, electro-metals and office equipment.

More than 2 million tons of coal are mined annually in the state. There is a broad belt of coal on both sides of the Des Moines River, and important deposits in southwestern Iowa. Cement and clay also are produced in large quantities; lead and zinc were mined in early days. Important gypsum deposits are east of Fort Dodge.

State Recreation Areas

In many of Iowa's recreational areas, campgrounds are available to visitors for 50 cents a night per camping unit, or $2.50 a week. Lodges for social gatherings are available in many of the parks; summer rates effective May 1 to Oct. 1; winter, Oct. 1 to May 1. Cabins may be rented from $3.75 to $9 per day, depending upon the area in which they are located. A limited number of cabins for organized groups rent at 25c per person per day. Requests for reservations should be directed to the park custodian at the town indicated as nearest the park.

Ambrose A. Call Recreation Reserve, 1 mile southwest of Algona, on State 274, includes 130 acres on the east branch of the Des Moines River. Picnic and camp areas.

Backbone State Park, 4 miles southwest of Strawberry Point, on State 19. Within its 1,412 acres are limestone bluffs rising 80 to 100 feet above the Maquoketa River, a number of springs and caverns and a 100-acre artificial lake.

Trails lead through the area and to the top of a rocky ridge, which affords fine views. In the northern part of the park is a trout hatchery operated by the state.

Facilities include a supervised swimming beach, bathhouse, boathouse and an auditorium. Trout fishing, winter sports. Camp and picnic areas. Cabins.

Beaver Meadow State Wayside, 74 acres, one-quarter mile north of Parkersburg, on State 14. Site of a pioneer refuge from Indians. Good fishing, picnicking.

Beeds Lake Recreation Reserve, 3 miles northwest of Hampton, off U. S. 65. A 259-acre area; artificial lake stocked with fish. Picnic grounds, supervised beach.

Bellevue Recreation Reserve, 149 acres, south of Bellevue. High bluffs along the Mississippi River. Camp and picnic areas, a golf course; good fishing.

Bixby State Monument, 69 acres, 2 miles north of Edgewood, contains an ice cave, numerous flowing springs and a waterfall. Hiking trails, picnic area, open shelter.

Black Hawk Recreation Reserve, on Black Hawk Lake near Lakeview, includes 353 acres. Located here are the largest fish rearing units in the state. Excellent fishing; boats available. Picnic areas, shelters, bathing beach; camping.

Brown's Lake State Park, 4 miles west of Salix, offers swimming, boating, fishing and picnicking.

Brush Creek Canyon State Park, 2 miles northwest of Arlington. A rugged gorge with limestone walls and a brush-covered valley. Nature trails, picnic areas, shelters.

Clear Lake Reserve, 70 acres, 1 mile southwest of the town of Clear Lake. One of the most popular resort lakes in the state for fishing, boating, bathing. Pike hatchery, spawning area. Camp and picnic facilities.

Cold Spring Recreation Reserve, 60 acres, 2 miles south of Lewis. Principal feature of the area is the large spring issuing from the base of a sandstone bluff. Picnic grounds; swimming in a 14-acre lake.

Dolliver Memorial State Park, on the Des Moines River, 4 miles north of Lehigh. A wooded area of 612 acres, with sandstone cliffs bordering the river and several small valleys.

Of interest are the sandstone bluffs impregnated with iron, which lie along the banks of Prairie Creek; Boneyard Hollow, a ravine where Indian relics and bones of elk, deer and buffalo have been found; a bronze tablet by Lorado Taft at the spring in memory of Senator Jonathan P. Dolliver, an ardent champion of conservation.

Facilities include cabins, picnic areas, campgrounds and shelters.

Eagle Lake Reserve, 4 miles northeast of Britt, consists of 21 acres fronting on Eagle Lake where reeds, rushes and wild rice grow abundantly. Picnic grounds; boating and fishing.

Echo Valley Recreation Reserve, 100 acres, 3 miles southeast of West Union. A small lake at the base of rocky cliffs, between which sound reverberates three times. Fishing, picnic areas, playfield.

Fort Defiance Recreation Reserve, a mile southwest of Estherville on State 245, contains 181 acres. The area was named for Fort Defiance, which was built in 1862 as protection against the Indians. Camping, picnicking, hiking in summer.

Geode State Park, 1,572-acre tract 3 miles west of Danville, off U. S. 34, is named for the peculiar rock formations known as geodes. They are hollow spheres of rock, with centers of beautiful quartzlike material formed by particles of lime. Hiking, picnicking; shelters.

(Continued on Next Page)

IOWA (Continued)

Gull Point Lake Reserve, 77 acres on the west shore of West Okoboji Lake near Arnolds Park, takes its name from the hundreds of gulls making their home on the stony point extending into the lake. The Okoboji Yacht Club holds regattas in summer. Boathouse, beach, camp and picnic grounds.

Heery Woods Recreation Reserve, 380 acres, 1 mile south of Clarksville, on State 53, has one of the few remaining areas of virgin timber in the state. A lake provides fishing and other water sports. Picnicking facilities.

Josh Higgins State Parkway, 349 acres, east side of Cedar River at Cedar Falls. Fishing, hiking, picnicking.

Kearny Lake Reserve, a wooded area of 45 acres, lies north of Emmetsburg, on the north shore of Five Island Lake. Fishing, boating, picnicking and golf.

Lacey-Keosauqua State Park, 1,613 acres, a mile southwest of Keosauqua, on the Des Moines River. Ely's Ford, flanked by massive sandstone outcroppings, was used by pioneers before there were any roads. Near by is the site of a prehistoric Indian village. The area is a wildlife sanctuary, with interesting flora, a 30-acre artificial lake, ravines and cliffs. Supervised beach, camp and picnic areas, cabins, trails, shelters. Golf, boating, fishing.

Lake Ahquabi Recreation Reserve, 6 miles southwest of Indianola. A rough, wooded area of 770 acres, containing a 130-acre artificial lake used for fishing and swimming. Camp and picnic areas, cabins and bathhouse.

Lake Darling State Park, 1,417 acres, is located 10 miles north of Fairfield on State 1 and 78. A 400-acre lake offers boating and swimming; picnicking, camping.

Lake Keomah Recreation Reserve, 367 acres, 6 miles southeast of Oskaloosa. Contains 80-acre Lake Keomah, notable for a fine sand beach, and good pan fishing. Boating and bathing at supervised beach; camping and picnic areas; bathhouse.

Lake MacBride State Park, 774 acres, 2¼ miles west of Solon on State 261. A 138-acre lake affords boating, fishing, swimming. Picnic grounds, shelter, bathhouse and boathouse.

Lake Manawa Recreation Reserve, a mile south of Council Bluffs, includes 919 acres on Lake Manawa, a residual lake created by a change in the course of the Missouri River. Supervised bathing, fishing, picnicking; golf.

Lake of Three Fires Recreation Reserve, once an Indian camping ground, embraces 386 acres, 3 miles northeast of Bedford. On the shores of the 125-acre lake are a bathhouse and picnic and camp areas. Cabins.

Lake Wapello State Park, 1,130 acres, 6 miles west of Drakesville. Artificial lake covering 287 acres; also nine fish-rearing ponds to provide fish for stocking the lake. Fishing is permitted. Supervised swimming beach, bathhouse, lodge serving meals, picnic and camp areas, shelter. Cabins.

Ledges State Park, 896 acres, 3 miles south of Boone. Sandstone walls, 25 to 75 feet high, border Please Creek. Giant elms, maples, cottonwoods and ash. Fishing. Camp and picnic areas, two cabins.

Lewis and Clark Recreation Reserve, 2 miles west of Onawa, near the point where Lewis and Clark camped in 1804 on their westward trek. A 315-acre park on Blue Lake, which was once the channel of the Missouri River. Picnicking facilities, bathing beach and bathhouse; fishing.

Lost Island Lake Reserve, 32 acres, 2½ miles northeast of Ruthven. Picnic grounds, pavilion; camping, fishing.

Maquoketa Caves State Monument, 111 acres, 7 miles northwest of Maquoketa. Of interest are the limestone caves, a natural bridge rising 40 or 50 feet and a 17-ton balanced rock. Trails lead to three lookout towers. Picnicking and camping facilities.

McGregor State Park, totaling 576 acres, includes several unconnected areas in and around McGregor. Point Ann, a high promontory overlooking the Mississippi River to the south, is notable for outstanding mound groups and geological deposits. Pike's Peak area, also to the south, includes some outstanding effigy mounds and colored sand cliffs. McGregor Heights, to the north, has picnic and camp facilities.

McIntosh Woods Lake Reserve, 60 acres, is about one-half mile east of Ventura on U. S. 18, on the north shore of Clear Lake. Excellent fishing; picnicking.

Mill Creek Recreation Reserve, 157 acres, a mile east of Paullina. Supervised beach, polo field, golf, camp and picnic grounds. Fishing is good.

Mini-Wakan Lake Reserve, an 18-acre game refuge and fish spawning area at the northern end of Spirit Lake. Fishing, picnic facilities, and shelter.

Oak Grove Recreation Reserve, 101 acres, 4 miles northwest of Hawarden, on the Big Sioux River. Picnicking, camping; playfields, shelters.

Oakland Mills Recreation Reserve, 4 miles southwest of Mount Pleasant, on State 133, contains 110 acres. Fine fishing; picnic and camp areas.

Okamanpedan Lake Reserve, 3 miles northeast of Dolliver, 18 acres. Picnicking, fishing and boating. Bathhouses, shelters.

Okoboji Areas Lake Reserve includes 7 areas on the shores of West Okoboji Lake. Boating, fishing; picnic facilities, shelter.

Palisades-Kepler State Park, 648 acres, 3½ miles west of Mount Vernon, on the Cedar River. Of interest are the rocky cliffs rising as much as 100 feet above the river; boating and fishing; magnificent views of the valley from lookout shelters. Cabins, camp; picnic areas.

Pammel Recreation Reserve, 289 acres, 6 miles southwest of Winterset. Lodge ($3, summer only); picnicking.

Pikes Point Lake Reserve includes 6 acres on a wooded point of land on the northeastern shore of West Okoboji Lake. Picnicking, swimming, fishing.

Pillsbury Point Lake Reserve, 2 acres at Arnolds Park, has a picnic area and an observation point offering fine views.

Pilot Knob State Park, 369 acres, 4 miles east of Forest City. In the park are Dead Man's Lake and a stone observation tower affording an extensive view. Hiking, winter sports; amphitheater, camp and picnic grounds.

Pine Lake Recreation Reserve, one-half mile east of Eldora, includes 548 acres of tree-covered hills surrounding two artificial lakes. Fishing, swimming, boating; winter sports. Picnic and camp areas, hiking trails, supervised beach and bathhouse. Cabins.

Pioneer Recreation Reserve, 14 acres, 7 miles southwest of Riceville, on the Little Cedar River. Picnicking and fishing.

Preparation Canyon State Recreation Reserve, 186 acres, 5 miles southwest of Moorhead. High ridges command magnificent views. The canyon was named by a band of Mormons who settled here in the early 1850's before moving westward. Picnic areas.

Red Haw Hill Recreation Reserve, a mile east of Chariton, is named for the hundreds of hawthorne trees found on its 420-acre area. Bass and other pan fish are abundant in the lake. Picnic facilities.

Rice Lake Recreation Reserve, 3 miles southeast of Lake Mills, consists of 47 acres on the lake shore and five wooded islands. Picnic facilities; golf.

Sharon Bluffs Recreation Reserve, 3 miles southeast of Centerville, includes 144 acres of wooded land with bluffs overlooking the Chariton River. Hiking, picnicking.

Silver Lake State Wayside. 15 acres, southeast of Delhi. A picnic area, located on the shore of Silver Lake, and the only glacial lake in northeastern Iowa. Fishing.

Springbrook State Park, 7 miles north of Guthrie Center. A 761-acre area with unusual granite formations and numerous scenic trails. Spring Brook is dammed to create a 27-acre lake. Supervised beach, picnic and camp areas. Fishing is permitted. Cabins, shelters.

Steamboat Rock State Wayside. 5 acres, on State 118 at the northeast edge of the town of Steamboat Rock. Picnic facilities.

Stone State Park, just northwest of Sioux City, comprises 882 acres in a rugged and wooded area. Dakota Point, Mount Lookout, Elk Point and other ridges afford fine views. Bridle trails. Fishing, hiking, winter sports. Camp and picnic areas.

Storm Lake State Park. adjoining the town of Storm Lake, offers boating, bathing and fishing for pan fish and game fish.

Swan Lake Reserve, 229 acres, 3 miles southeast of Carroll. Mainly a wildlife refuge. Fishing, boating, picnicking.

Theodore F. Clark State Wayside, 24 acres, 4 miles northeast of Traer, on the banks of Wolf Creek. Hiking; picnic areas.

Trappers Bay Lake Reserve, 58 acres on Silver Lake, west of Lake Park. A favorite campground of trappers in early days. Picnicking, fishing, boating, camping.

Twin Lakes Reserve, 15 acres, 4 miles north of Rockwell City. Boating, shelter house, picnic area. Fishing on North Twin Lake.

Union Grove Recreation Reserve, 270 acres, 3 miles southwest of Gladbrook, includes a 110-acre lake. Picnicking facilities, boating and fishing.

Walnut Woods Recreation Reserve, 6 miles southwest of Des Moines, off State 90, within a bend of the Raccoon River. Fishing, picnicking.

Wanata State Recreation Reserve, 145 acres of rough, timbered area, one-half mile south of Peterson. Overlooks Little Sioux valley. Picnic facilities, shelter.

Wapsipinicon Recreation Reserve, a beautiful park of 232 acres, south of Anamosa. It borders the Wapsipinicon River with rocky ledges and caves, wooded hills, and a spring-fed creek. Facilities include golf course and tennis courts, camp and picnic areas. Fishing.

Waubonsie State Park, 600 acres, 7 miles southwest of Sidney. The area, with its loess hills dotted with cactus, pawpaw and yucca growths, resembles the Southwest; yet there are many plants typical of the prairie. The high ridges were once council grounds of the Pottawattamie Indians. Hiking trails, picnic and camp grounds, shelters.

Wild Cat Den State Park embraces 322 acres between Muscatine and Davenport. Chiefly notable for its rock formations and abundant wild flowers and moss, it is the site of a U. S. biological station. A picturesque millhouse and dam, constructed in 1850, still stand. Picnicking, camping, hiking.

BREEDING TABLES

INCUBATION AND GESTATION PERIODS

INCUBATION

Canaries	14 Days
Chickens	21 Days
Ducks	30 Days
Guineas	28 Days
Geese	30 Days
Ostriches	41 Days
Pheasants	25 Days
Pigeons	21 Days
Parrots	40 Days
Swan	42 Days
Turkeys	28 Days

GESTATION

Ass	12 Months
Bear	6 Months
Bitch	9 Weeks
Camel	11-12 Months
Cow	9 Months
Cat	8 Weeks
Deer	8 Months
Dromedary	12 Months
Dormouse	31 Days
Elephant	21 Months
Goat	5 Months
Guinea Pig	21 Days
Giraffe	14 Months
Lion	108 Days
Mare	11 Months
Monkey	7 Months
Opossum	26 Days
Rabbit	30 Days
Sheep	5 Months
Sow	16 Weeks
Squirrels and Rats	28 Days
Wolf and Fox	62 Days

GESTATION TABLE

Average Gestation Period	Weeks or Days	Extremes (days)
Sow	16	112	109 to 120
Ewe	22	150	146 to 157
Cow	40½	283	240 to 311
Mare	48½	340	307 to 412

Date of Service	Date Animal Due to Give Birth			
	Mare	Cow	Ewe	Sow
Jan. 1	Dec. 7	Oct. 11	May 31	Apr. 25
Jan. 11	Dec. 17	Oct. 21	June 10	May 5
Jan. 21	Dec. 27	Oct. 31	June 20	May 15
Jan. 31	Jan. 6	Nov. 10	June 30	May 25
Feb. 10	Jan. 16	Nov. 20	July 10	June 4
Feb. 20	Jan. 26	Nov. 30	July 20	June 14
Mar. 2	Feb. 5	Dec. 10	July 30	June 24
Mar. 12	Feb. 15	Dec. 20	Aug. 9	July 4
Mar. 22	Feb. 25	Dec. 30	Aug. 19	July 14
Apr. 1	Mar. 7	Jan. 9	Aug. 29	July 24
Apr. 11	Mar. 17	Jan. 19	Sept. 8	Aug. 3
Apr. 21	Mar. 27	Jan. 29	Sept. 18	Aug. 13
May 1	Apr. 6	Feb. 8	Sept. 28	Aug. 23
May 11	Apr. 16	Feb. 18	Oct. 8	Sept. 2
May 21	Apr. 26	Feb. 28	Oct. 18	Sept. 12
May 31	May 6	Mar. 10	Oct. 28	Sept. 22
June 10	May 16	Mar. 20	Nov. 7	Oct. 2
June 20	May 26	Mar. 30	Nov. 17	Oct. 12
June 30	June 5	Apr. 9	Nov. 27	Oct. 22
July 10	June 15	Apr. 19	Dec. 7	Nov. 1
July 20	June 25	Apr. 29	Dec. 17	Nov. 11
July 30	July 5	May 9	Dec. 27	Nov. 21
Aug. 9	July 15	May 19	Jan. 6	Dec. 1
Aug. 19	July 25	May 29	Jan. 16	Dec. 11
Aug. 29	Aug. 4	June 8	Jan. 26	Dec. 21
Sept. 8	Aug. 14	June 18	Feb. 5	Dec. 31
Sept. 18	Aug. 24	June 28	Feb. 15	Jan. 10
Sept. 28	Sept. 3	July 8	Feb. 25	Jan. 20
Oct. 8	Sept. 13	July 18	Mar. 7	Jan. 30
Oct. 18	Sept. 23	July 28	Mar. 17	Feb. 9
Oct. 28	Oct. 3	Aug. 7	Mar. 27	Feb. 19
Nov. 7	Oct. 13	Aug. 17	Apr. 6	Mar. 1
Nov. 17	Oct. 23	Aug. 27	Apr. 16	Mar. 11
Nov. 27	Nov. 2	Sept. 6	Apr. 26	Mar. 21
Dec. 7	Nov. 12	Sept. 16	May 6	Mar. 31
Dec. 17	Nov. 22	Sept. 26	May 16	Apr. 10
Dec. 27	Dec. 2	Oct. 6	May 26	Apr. 20

Duration and frequency of heat in farm animals in regular condition

	In heat for	If not impregnated heat will recur in—
Mares	5-7 days*	3 to 6 weeks
Cows	2-3 days*	3 to 4 weeks
Ewes	2-3 days	17 to 28 days
Sows	2-4 days	21 days

*Subject to variation.

Date Bred	Description	Date Due	Date Bred	Description	Date Due

SEED PLANTING TABLES

(Compiled from Reports of the U. S. Department of Agriculture)

NEW ENGLAND

Kind of Crop	Date of Planting	Best Soil	Amount of Seed per Acre	Wks. to Mature
Corn	May 10 to 30	Sandy or clay loam	8 to 12 qts	14–17
Wheat	Fall or Spring	Clay loam	2 bush	20
Oats	April to May	Strong loam	2 to 3 bush	11–15
Barley	April to June 20	Strong loam	2 to 3 bush	10–15
Rye	April to May, Sept	Medium loam	5 to 6 pecks	40
Buckwheat	June 1 to 20	Light loam	1 to 1¼ bush	10–15
White Beans	May to June	Sandy loam	8 to 16 qts	8–14
Potatoes	April 15 to May 1	Rich loam	8 to 20 bush	12–20
Turnips	July 1 to August 3	Sandy loam	1 lb	10
Mangels	April 15 to May 5	Strong, heavy loam	4 to 6 lbs	17–22
Tobacco	Seed bed April	Sandy loam		9–12
Hay				

MIDDLE STATES

Corn	April 20 to May 30	Medium loam	6 to 8 qts	16–18
Wheat	Sept. 20 to Oct. 20	Loam	2 bush	41–43
Oats	March to May	Moist clay loam	2 to 2½ bush	16–17
Barley	March to May	Clay loam	2 to 2½ bush	13–16
Rye	Sept. 1 to Oct. 1	Sand or gravel loam	1½ bush	40–43
Buckwheat	June to July	Loam	½ to 1½ bush	8–10
White Beans	May to June	Sandy loam	1½ bush	13–14
Potatoes	March to May	Loam	8 to 15 bush	14–22
Sweet Potatoes	May to June	Sandy loam	10 to 12 bush	10–15
Cabbage	March to July	Clay or sandy loam	4 to 8 oz	8–15
Turnips	July	Loam	2 to 5 lbs	10–12
Mangels	May	Loam	10 to 15 bush	15–18
Flax	May	Limestone loam	20 qts	8–10
Tobacco	Seed bed March	Sandy loam		15–20
Hay, timothy	Aug. to Oct	Clay loam	6 to 8 qts	
Hay, clover	Feb. to April	Clay loam	6 qts	

CENTRAL AND WESTERN STATES

Kind of Crop	Date of Planting	Best Soil	Amount of Seed per Acre	Wks. to Mature
Corn	April 1 to June 1	Black or sandy loam	6 qts	16–20
Wheat	Fall or Spring	Strong loam	2 bush	40–42
Oats	April 1 to May 1	Clay loam	2 to 3 bush	12–14
Barley	Fall or Spring	Clay loam	2 bush	11–13
Rye	Sept. 1 to 30	Light loam	1 to 2 bush	35–40
Buckwheat	June	Clay loam	1 to 2 bush	10–12
White Beans	May 10 to June 10	Clay loam	1½ bush	12
Potatoes	Mar. 15 to June 1	Sandy loam	5 to 10 bush	10–20
Turnips	July 15 to Aug. 30	Loam or muck	1 to 6 lbs	10–16
Mangels	April 1 to May 15	Sandy loam	6 to 8 lbs	22–24
Flax	Mar. 15 to May 15	Loam	2 to 3 pecks	15–20
Tobacco	Seed bed March	Sandy loam	Oz. to 6 sq. rd	15–18
Hay	April to May	Clay loam	8 to 15 lbs	

SOUTHERN STATES

Cotton	Feb. to May 15	Sandy loam	1 to 3 bush	20–30
Corn	Feb. to June	Rich loam	8 qts	18–20
Wheat	Sept. to Nov	Clay loam	2 bush	43
Oats	Feb., May, Sept	Clay loam	2½ bush	17
Barley	April to May	Clay loam	2½ bush	17
Rye	Sept. to Oct	Clay loam	1½ bush	43
White Beans	March to May	Light loam	1 to 2 bush	7–8
Cabbage	Oct., Mar. to May	Light loam	4 to 8 oz	14
Watermelons	Mar. 1 to May 10	Rich, light loam	2 to 7 lbs	16–20
Onions	Feb. 1 to Apr. 10	Loam or muck		16–24
Potatoes	Jan., Feb. to April	Light, loose loam	8 to 10 bush	11–15
Sweet Potatoes	May to June	Sandy loam	10 to 12 bush	12–15
Pumpkins	April 1 to May 1	Rich, light loam	4 to 7 lbs	17–20
Tomatoes	Jan. 1 to Feb. 19	Rich, sandy loam	4 to 9 oz	14–20
Turnips	Feb., Aug., April	Rich, light loam	2 to 6 lbs	8–12
Tobacco	Seed bed March	Sandy loam	Oz. to 6 sq. rd	18–20
Cow Peas	May 1 to July 15	Sandy loam	2 to 5 pecks	6–8

BANKING TABLES

RULES FOR COMPUTING INTEREST

The following is an approximate way to estimate the interest on any principal for any number of days. When the principal contains cents, mark off four places from the right of the result to express the interest in dollars and cents. When the principal contains dollars only, mark off two places.

2%—Multiply the principal by the number of days to run, and divide by 180.

4%—Multiply the principal by the number of days to run and divide by 90.

5%—Multiply by number of days and divide by 72.

6%—Multiply by number of days and divide by 60.

7%—Multiply by number of days and divide by 52.

8%—Multiply by number of days and divide by 45.

9%—Multiply by number of days and divide by 40.

10%—Multiply by number of days and divide by 36.

12%—Multiply by number of days and divide by 30.

15%—Multiply by number of days and divide by 24.

NUMBER OF DAYS BETWEEN TWO DATES

	Jan.	Feb.	Mar.	Apr.	May	June	July	Aug.	Sept.	Oct.	Nov.	Dec.
Jan.	365	31	59	90	120	151	181	212	243	273	304	334
Feb.	334	365	28	59	89	120	150	181	212	242	273	303
Mar.	306	337	365	31	61	92	122	153	184	214	245	275
Apr.	275	306	334	365	30	61	91	122	153	183	214	244
May	245	276	304	334	365	31	61	92	123	153	184	214
June	214	245	273	304	334	365	30	61	92	122	153	183
July	184	215	243	274	304	335	365	31	62	92	123	153
Aug.	153	184	212	243	273	304	334	365	31	61	92	122
Sept.	122	153	181	212	242	273	303	334	365	30	61	91
Oct.	92	123	151	182	212	243	273	304	335	365	31	61
Nov.	61	92	120	151	181	212	242	273	304	334	365	30
Dec.	31	62	90	121	151	182	212	243	274	304	335	365

AMOUNT OF ONE DOLLAR AT COMPOUND INTEREST

YEARS	3%	4%	4½%	5%	6%	YEARS	3%	4%	4½%	5%	6%
1	1.03	1.04	1.04	1.05	1.06	19	1.75	2.10	2.30	2.52	3.02
2	1.06	1.08	1.09	1.10	1.12	20	1.80	2.19	2.41	2.65	3.20
3	1.09	1.12	1.14	1.15	1.19	21	1.86	2.27	2.52	2.78	3.40
4	1.12	1.17	1.19	1.21	1.26	22	1.91	2.37	2.63	2.92	3.60
5	1.15	1.21	1.24	1.27	1.33	23	1.97	2.46	2.75	3.07	3.82
6	1.19	1.26	1.30	1.34	1.41	24	2.03	2.56	2.87	3.22	4.04
7	1.23	1.31	1.36	1.40	1.50	25	2.09	2.66	3.00	3.38	4.29
8	1.26	1.36	1.42	1.47	1.59	26	2.15	2.77	3.14	3.55	4.54
9	1.30	1.42	1.48	1.55	1.68	27	2.22	2.88	3.28	3.73	4.82
10	1.34	1.48	1.55	1.62	1.79	28	2.28	2.99	3.43	3.92	5.11
11	1.38	1.53	1.62	1.71	1.89	29	2.35	3.11	3.58	4.11	5.41
12	1.42	1.60	1.69	1.79	2.01	30	2.42	3.24	3.74	4.32	5.74
13	1.46	1.66	1.77	1.88	2.13	31	2.50	3.37	3.91	4.53	6.08
14	1.51	1.73	1.85	1.98	2.26	32	2.57	3.50	4.09	4.76	6.45
15	1.55	1.80	1.93	2.07	2.39	33	2.65	3.64	4.27	5.00	6.84
16	1.60	1.87	2.02	2.18	2.54	34	2.73	3.79	4.46	5.25	7.25
17	1.65	1.94	2.11	2.29	2.69	35	2.81	3.94	4.66	5.51	7.68
18	1.70	2.02	2.20	2.40	2.85	100	19.21	50.50	81.58	131.50	339.30

WEIGHTS AND MEASURES

APOTHECARIES' WEIGHT

20 grains.....1 scruple 8 drams.....1 ounce
3 scruples.....1 dram 12 ounces....1 pound
Ounce and pound are the same as in Troy Weight.

AVOIRDUPOIS WEIGHT

27 11/32 grains.1 dram 25 pounds...1 quarter
16 drams.....1 ounce 4 quarters.....1 cwt.
16 ounces.....1 pound 2,000 lbs...1 short ton
2,240 pounds.....Long Ton

TROY WEIGHT

24 grains.....1 pwt.
20 pwt.....1 ounce 12 ounces....1 pound
Used for weighing gold, silver and jewels.

CLOTH MEASURE

2¼ inches.....1 nail 4 nails....1 quarter
4 quarters.....1 yard

CUBIC MEASURE

1,728 cubic inches.....1 cubic foot
27 cubic feet.....1 cubic yard
128 cubic feet.....1 cord (wood)
40 cubic feet.....1 ton (shipping)
2,150.42 cubic inches.....1 standard bushel
231 cubic inches.....1 U. S. standard gallon
1 cubic foot.....about 4/5 of a bushel

DRY MEASURE

2 pints.....1 quart 4 pecks.....1 bushel
8 quarts.....1 peck 36 bushels..1 chaldron

LIQUID MEASURE

4 gills.....1 pint 4 quarts.....1 gallon
2 pints.....1 quart 31½ gallons..1 barrel
2 barrels.....1 hogshead

LONG MEASURE

12 inches.....1 foot 40 rods.....1 furlong
3 feet.....1 yard 8 furlongs..1 sta. mile
5½ yards.....1 rod 3 miles.....1 league

MARINERS' MEASURE

6 feet..1 fathom 120 fathoms..1 cable length
7½ cable lengths.....1 mile
5,280 feet.....1 statute mile
6,085 feet.....1 nautical mile

PAPER MEASURE

24 sheets, 1 quire; 20 quires, 1 ream (480 sheets)
2 reams.....1 bundle 5 bundles.....1 bale

SQUARE MEASURE

144 sq. inches 1 sq. ft 40 sq. rods..1 rood
9 sq. ft.....1 sq. yd 4 roods.....1 acre
30¼ sq. yds..1 sq. rod 640 acres..1 sq. mile

SURVEYOR'S MEASURE

7.92 inches.....1 link
25 links.....1 rod
4 rods.....1 chain
10 sq. chains or 160 sq. rods.....1 acre
640 acres.....1 sq. mile
36 sq. miles (6 miles sq.).....1 township

TIME MEASURE

60 seconds....1 minute 24 hours.....1 day
60 minutes....1 hour 7 days.....1 week
28, 29, 30 or 31 days.....1 calendar month
30 days.....1 month .....in computing interest
365 days.....1 year 366 days...1 leap year

MISCELLANEOUS

3 inches.....1 palm 6 inches.....1 span
4 inches.....1 hand 18 inches.....1 cubit
21.8 inches.....1 Bible cubit
2½ feet.....1 military pace

METRIC EQUIVALENTS

Linear Measure

1 centimeter.....0.3937 inch
1 inch.....2.54 centimeters
1 decimeter.....3,937 inches.....0.328 foot
1 foot.....3.048 decimeters
1 meter.....39.37 inches.....1.0936 yards
1 yard.....0.9144 meter
1 dekameter.....1.9884 rods
1 rod.....0.5029 dekameter
1 kilometer.....0.62137 mile
1 mile.....1.6093 kilometers

Square Measure

1 square centimeter.....0.1550 square inch
1 square inch.....6.452 square centimeters
1 square decimeter.....0.1076 square foot
1 square foot.....9.2903 square decimeters
1 square meter.....1.196 square yards
1 square yard.....0.8361 square meter
1 acre.....3.954 square rods
1 square rod.....0.2529 acre
1 hectare.....2.47 acres
1 acre.....0.4047 hectare
1 square kilometer.....0.386 square mile
1 square mile.....2.59 square kilometers

Measure of Volume

1 cubic centimeter.....0.061 cubic inch
1 cubic inch.....16.39 cubic centimeters
1 cubic decimeter.....0.0353 cubic foot
1 cubic foot.....28.317 cubic decimeters
1 cubic meter.....1.308 cubic yards
1 cubic yard.....0.7646 cubic meter
1 stere.....0.2759 cord
1 cord.....3.624 steres
1 liter....0.908 quart dry....1.0567 quarts liquid
1 quart dry.....1.101 liters
1 quart liquid.....0.9463 liter
1 dekaliter.....2.6417 gallons.....135 pecks
1 gallon.....0.3785 dekaliter
1 peck.....0.881 dekaliter
1 hektoliter.....2.8375 bushels
1 bushel.....0.3524 hektoliter

Weights

1 gram.....0.03527 ounce
1 ounce.....28.35 grams
1 kilogram.....2.2046 pounds
1 pound.....0.4536 Kilogram
1 metric ton.....1.1023 English tons
1 English ton.....0.9072 metric ton

APPROXIMATE METRIC EQUIVALENTS

1 decimeter.....4 inches
1 liter.....1.06 quarts liquid, 0.9 quart dry
1 meter.....1.1 yards
1 kilometer.....⅝ of a mile
1 hektoliter.....2⅝ bushels
1 hectare.....2½ acres
1 kilogram.....2 1/5 pounds
1 stere, or cubic meter.....¼ of a cord
1 metric ton.....2,200 pounds

TEMPERATURES

	Fahrenheit
Milk	Freezes 30° above Zero
Water	Freezes 32° above Zero
Olive Oil	Freezes 36° above Zero
Wine	Freezes 20° above Zero
Vinegar	Freezes 28° above Zero
Alcohol	Boils at 173° above Zero
Water	Boils at 212° above Zero
Petroleum	(average) Boils at 306° above Zero
Blood Heat	98.4° above Zero
Eggs Hatch	104° above Zero

HANDY FACTS TO KNOW

To find diameter of a circle multiply circumference by .31831.

To find the circumference of a circle multiply diameter by 3.1416.

To find area of a circle multiply square of diameter by .7854.

To find surface of a ball multiply square of diameter by 3.1416.

To find side of an equal square multiply diameter by .8862.

To find cubic inches in a ball multiply cube of diameter by .5236.

Doubling the diameter of a pipe increases its capacity four times.

Double riveting is from 16 to 20 per cent stronger than single.

One cubic foot of anthracite coal weighs about 53 pounds.

One cubic foot of bituminous coal weighs from 47 to 50 pounds.

One ton of coal is equivalent to two cords of wood for steam purposes.

A gallon of water (U. S. Standard) weighs 8½ pounds and contains 231 cubic inches.

A cubic foot of water contains 7½ gallons, 1,728 cubic inches, and weighs 62½ pounds.

Each nominal horse power of a boiler requires 30 to 35 pounds of water per hour.

To sharpen dull files lay them in dilute sulphuric acid until they are eaten deep enough.

A horse power is equivalent to raising 33,000 pounds one foot per minute, or 550 pounds one foot per second.

The average consumption of coal for steam boilers is 12 pounds per hour for each square foot of grate surface.

To find the pressure in pounds per square inch of a column of water multiply the height of the column in feet by .434.

Steam rising from water at its boiling point (212 degrees) has a pressure equal to the atmosphere (14.7 pounds to the square inch).

To evaporate one cubic foot of water requires the consumption of 7½ pounds of ordinary coal, or about 1 pound of coal to 1 gallon of water.

LUMBER TABLE

Size in Inches	LENGTHS IN FEET							
	10	12	13	14	16	18	20	22
1 x 2	1⅔	2	2⅙	2⅓	2⅔	3	3⅓	3⅔
1 x 3	2½	3	3¼	3½	4	4½	5	5½
1 x 3½	2 11/12	3½	3 9/24	4 1/12	4⅔	5¼	5⅚	6 5/12
1 x 4	3⅓	4	4⅓	4⅔	5⅓	6	6⅔	7⅓
1 x 5	4⅙	5	5 5/12	5⅚	6⅔	7½	8⅓	9⅙
1 x 6	5	6	6½	7	8	9	10	11
1 x 8	6⅔	8	8⅔	9⅓	10⅔	12	13⅓	14⅔
1 x 9	7½	9	9¾	10½	12	13½	15	16½
1 x10	8⅓	10	10⅚	11⅔	13⅓	15	16⅔	18⅓
1 x12	10	12	13	14	16	18	20	22
1 x13	10⅚	13	14 1/12	15⅙	17⅓	19½	21⅔	23⅚
1 x14	11⅔	14	15⅙	16⅓	18⅔	21	23⅓	25⅔
5/4 x 3	3⅓	3¾	4⅛	4⅜	5	5⅝	6¼	6⅞
5/4 x 4	4⅙	5	5 5/12	5⅚	6⅔	7½	8⅓	9⅙
5/4 x 5	5 5/24	6¼	6 3/48	7 7/24	8⅓	9⅜	10 5/12	11 1/24
5/4 x 6	6¼	7½	8⅛	8¾	10	11¼	12½	13¾
5/4 x 8	8⅓	10	10⅚	11⅔	13⅓	15	16⅔	18⅓
5/4 x 9	9⅜	11¼	12 3/16	13⅛	15	16⅞	18¾	20⅝
5/4 x10	10 5/12	12½	13 1 3/24	14 7/12	16⅔	18¾	20⅚	22 1/12
5/4 x12	12½	15	16¼	17½	20	22½	25	27½
2 x 3	5	6	6½	7	8	9	10	11
2 x 4	6⅔	8	8⅔	9⅓	10⅔	12	13⅓	14⅔
2 x 9	15	18	19½	21	24	27	30	33
2 x10	16⅔	20	21⅔	23⅓	26⅔	30	33⅓	36⅔
4 x 4	13⅓	16	17⅓	18⅔	21⅓	24	26⅔	29⅓
5 x 5	20⅚	25	27 1/12	29⅙	33⅓	37½	41⅔	45⅚
6 x 6	30	36	39	42	48	54	60	66
8 x 8	53⅓	64	69⅓	74⅔	85⅓	96	106⅔	117⅓
8 x10	66⅔	80	86⅔	93⅓	106⅔	120	133⅓	146⅔

MISCELLANEOUS DATA

196 Pounds Flour .....Make 1 Barrel
200 Pounds Beef or Pork....Make 1 Barrel
135 Pounds of Potatoes .....Make 1 Barrel
135 Pounds of Apples .....Make 1 Barrel
280 Pounds of Sált .....Make 1 Barrel
350 Pounds of Sugar .....Make 1 Barrel
100 Pounds Nails .....Make a Keg
2150.42 Cubic Inches .....Make 1 Bushel
231 Cubic Inches .....Make 1 Gallon
43,560 Square Feet .....Make 1 Acre
5,280 Feet .....Make 1 Mile
128 Cubic Feet .....Make a Cord
1 Gallon Water .....About 8-1/3 Pounds
1 Gallon Milk .....About 8-3/5 Pounds
1 Gallon Kerosene .....About 6½ Pounds
1 Cubic Foot Water.....About 62½ Pounds
⅛ Inch equals 1 size in measuring boots and shoes.

4 Inches equals 1 hand in measuring horses.
1 Link equals 7.92 inches.
1 Rod equals 25 links, 16½ feet.
1 Chain equals 4 rods, 66 feet.
1 Mile equals 80 chains, 5280 feet.
Wall paper is usually 18 inches wide.
A single roll is 24 feet long.
A double roll is 48 feet long.
A lath is 4 feet long and 1½ inches wide.
Builders calculate that a bunch of laths will cover 3 sq. yds.
1000 Shingles, applied 4 in. to weather cover about 100 sq. ft.
1000 Shingles require about 5 pounds shingle nails.
20 Yards of surface will require about 1000 laths.
1000 Laths will require about 11 pounds of lath nails.

HOW TO REMOVE STAINS

Blood and meat juice. Use cold water; soap and cold water; or starch paste.

Bluing. Use boiling water.

Chocolate and cocoa. Use borax and cold water; bleach if necessary.

Coffee and tea. (Clear.)—Use boiling water; bleach if necessary. (With cream.)—Use cold water, then boiling water; bleach if necessary.

Cream and milk. Use cold water, then soap and cold water.

Egg. Use cold water.

Fruit and fruit juices. Use boiling water; bleach if necessary.

Grass. Use cold water; soap and cold water; alcohol; or a bleaching agent.

Grease and oils. Use French chalk, blotting paper or other absorbent; or warm water and soap; or gasoline, benzine, or carbon tetrachloride.

Iodine. Use warm water and soap; alcohol; or ammonia.

Ink. Try cold water; then use an acid or bleach if necessary.

Iron. Use oxalic acid; hydrochloric acid; salts of lemon; or lemon juice and salt.

Kerosene. Use warm water and soap.

Lampblack and soot. Use kerosene, benzine, chloroform, ether, gasoline, or carbon tetrachloride.

Medicine. Use alcohol.

Mildew. If fresh, use cold water; otherwise try to bleach with javelle water or potassium permanganate.

Paint and varnish. Use alcohol, carbon tetrachloride, chloroform, or turpentine.

Perspiration. Use soap and warm water; bleach in the sun or with javelle water or potassium permanganate.

Pitch, tar, and wheel grease. Rub with fat; then use soap and warm water; or benzine, gasoline, or carbon tetrachloride.

Scorch. Bleach in the sunshine or with javelle water.

Shoe polish. (Black.)—Use soap and water; or turpentine. (Tan.)—Use alcohol.

Syrup. Use water.

Stove polish. Use cold water and soap; or kerosene, benzine, or gasoline.

Vaseline. Use kerosene or turpentine.

Water. Steam or sponge the entire surface of water-spotted materials.

Wax. Scrape off as much as possible. Use French chalk, blotting paper or other absorbent, with a warm iron; or use benzine or gasoline. If color remains, use alcohol or bleach.

ACTUAL TIME IN USE IN THE LARGEST CITIES OF THE WORLD WHEN IT IS 12:00 NOON, WASHINGTON

Athens	7:00 P. M.	Melbourne next day	3:00 A. M.
Auckland next day	3:00 A. M.	Milwaukee	11:00 A. M.
Berlin	6:00 P. M.	Minneapolis	11:00 A. M.
Bombay	10:30 P. M.	Natal	7:00 P. M.
Boston	12:00 noon	New Orleans	11:00 A. M.
Buffalo	12:00 noon	New York	12:00 noon
Cape Town	7:00 P. M.	Omaha	11:00 A. M.
Chicago	11:00 A. M.	Ottawa	12:00 noon
Cincinnati	11:00 A. M.	Panama	12:00 noon
Cleveland	12:00 noon	Paris	5:00 P. M.
Constantinople	7:00 P. M.	Philad'p'a	12:00 noon
Denver	10:00 A. M.	Pittsb'r'g	12:00 noon
Detroit	12:00 noon	Portland	9:00 A. M.
Galveston	11:00 A. M.	Quebec	12:00 noon
Halifax	1:00 P. M.	Rio de J'n'ro	2:00 P. M.
Hamburg	6:00 P. M.	Rome	6:00 P. M.
Havana	11:31 A. M.	Salt L. City	10:00 A. M.
Hong Kong next day	1:00 A. M.	San Francisco	9:00 A. M.
Honolulu	6:30 A. M.	St. Louis	11:00 A. M.
Jerusalem	7:00 P. M.	Seattle	9:00 A. M.
Kansas City	11:00 A. M.	Suez	7:00 P. M.
Lisbon	4:24 P. M.	Toledo	12:00 noon
Liverpool	5:00 P. M.	Vancouver	9:00 A. M.
London	5:00 P. M.	Vienna	6:00 P. M.
Madrid	5:00 P. M.	Winnipeg	11:00 A. M.
Manila next day	1:00 A. M.	Yokohama next day	2:00 A. M.

ROMAN AND ARABIC NUMERALS

I	1	XX	20
II	2	XXX	30
III	3	XL	40
IV	4	L	50
V	5	LX	60
VI	6	LXX	70
VII	7	LXXX	80
VIII	8	XC	90
IX	9	C	100
X	10	CC	200
XI	11	CCC	300
XII	12	CCCC	400
XIII	13	D	500
XIV	14	DC	600
XV	15	DCC	700
XVI	16	DCCC	800
XVII	17	CM	900
XVIII	18	M	1000
XIX	19	MM	2000

ANCIENT MYTHOLOGICAL GODS:

Jupiter: God of Heaven and Earth; Apollo: God of Sun, Music and Medicine; Venus: God of Love and Beauty; Neptune: God of the Sea; Mercury: God of Commerce; Mars: God of War.

FIRST AID

WHAT TO DO IN CERTAIN EMERGENCIES

First aid is the first care given to help injury or sudden illness until necessary treatment can be given by a physician.

Cuts and Scratches: If severe, stop the bleeding by direct pressure on the wound with a sterile pad. When the bleeding ceases, paint with 2 per cent iodine and let it dry thoroughly before applying bandage or Band-Aid.

Open Wounds: Clean dirty or greasy wounds with high grade benzine, then apply half strength iodine. All open wounds should be covered with gauze or bandage. Do not touch wound with fingers. Do not use anything but accepted antiseptics, or blood poisoning may be caused.

Burns: For severe burns call a physician at once. To slight burns apply sterile gauze wrung out in a solution of warm water and baking soda, or apply the 5 per cent tannic acid jelly from your first aid kit. Never put iodine on a burn. Apply any bandage loosely.

Poison Ivy and Sumac: Wash thoroughly with soap and warm water. Apply dressings kept wet with a very strong solution of Epsom salts and cold water; or else apply a thick paste made of soap and warm water, which should be allowed to dry and remain on all night.

Insect Stings: Remove "sting" and apply household ammonia or a paste made of baking soda.

Sprains: Violent stretching or twisting of a joint may cause a sprain. It is characterized by pain and rapid swelling. Keep injured part raised, on pillow if an ankle, in sling if a wrist. Apply compresses wrung out of cold water, or ice bags. Send for a doctor if the case is severe.

Fainting: Keep patient lying down and lower head. Loosen any tight clothing. Apply ammonia inhalant or smelling salts to nose and sprinkle face with cold water.

Shock: Lay patient on back, head low, loosen clothing around neck, chest and abdomen. Keep warm with blankets and hot water bottles. If conscious and able to swallow, give hot, strong coffee, hot milk, or half a teaspoonful of aromatic spirits of ammonia in water.

Fracture: Apply splints reaching above and below the joints of the fractured bone, to permit moving without pain or danger. Three persons are needed for lifting on stretcher—one at head and shoulders, one at hips, and the other at the legs.

Eye Injuries: Loose particles may be removed from eyelid with a clean handkerchief or a bit of cotton rolled on a toothpick. Particles embedded in the eyeball or lid must always be left to a surgeon, or blindness may result. Use cold compress temporarily to relieve pain until doctor arrives.

Sunstroke: Cool head and body — especially head—as quickly as possible with cold compresses, ice bags, or a cool bath. Never give stimulants. Keep head slightly raised. Treat heat exhaustion same as shock.

Fits: Do not attempt to hold patient down. Place any small object between teeth to prevent biting tongue. Let sleep after the attack has passed, as exhaustion usually follows.

Dog Bite: Wash wound with running water, and apply tincture of iodine. Bandage and take to doctor immediately to decide whether Pasteur or Vaccine Treatment is advisable. Have the dog examined by the local health authorities for possible evidence of rabies.

FOR POISONING

First: Send for a physician.

Second: Induce vomiting by tickling throat with feather or finger. Drink hot water or strong mustard and water. Swallow sweet oil or whites of eggs.

SPECIAL POISONS AND ANTIDOTES

Acids: Muriatic, Oxalic, Acetic Sulphuric (Oil of Vitriol), Nitric (Aqua Fortis).

Ant.: Soap suds, magnesia, lime-water.

Prussic Acid: Cyanide of Potassium.

Ant.: Ammonia in water. Dash water in face. Give stimulants.

Carbolic Acid:

Ant.: Flour and water, mucilaginous drinks.

Alkalies: Potash, Lye, Hartshorn, Ammonia.

Ant.: Vinegar or lemon juice in water.

Arsenic: Rat Poison, Paris Green.

Ant.: Milk, raw eggs, sweet oil, lime-water, flour and water.

Bug Poison: Lead, Saltpetre, Corrosive Sublimate, Sugar of Lead, Blue Vitriol.

Ant.: Whites of eggs or milk in large doses.

Chloroform: Chloral, Ether.

Ant.: Give emetic, keep patient aroused; apply mustard plaster over heart and calves of legs; use artificial respiration.

Carbonate of Soda: Copperas, Cobalt.

Ant.: Soap suds and mucilaginous drinks.

Iodine: Antimony, Tartar Emetic.

Ant.: Starch and water, chalk, magnesia, starchy food, strong tea. Apply external heat.

Mercury and its Salts.

Ant.: Whites of Eggs, Milk Mucilages.

Opium: Morphine, Laudanum, Paregoric, Soothing Powders or Syrups.

Ant.: Strong coffee, mustard or ipecac as emetic. Keep awake and moving. Keep warm.

KITCHEN WEIGHTS, MEASURES, ETC.

4 large tablespoonsful = ½ gill
1 teacup = 1 gill
1 common sized tumbler = ½ pint
2 cups = 1 pint
2 pints = 1 quart
1 tablespoonful = ½ ounce
1 large wine glass = 2 ounces
8 quarts = 1 peck
4 cups flour = 1 pound
2 cups solid butter = 1 pound
4 quarts = 1 gallon
2 cups granulated sugar = 1 pound
3 cups cornmeal = 1 pound
2⅔ cups brown sugar = 1 pound
2 cups solid meat = 1 pound
2⅔ cups powdered sugar = 1 pound
16 ounces = 1 pound
2 tablespoons butter, sugar, salt = 1 ounce
4 tablespoons flour = 1 ounce
16 tablespoonsful = 1 cupful
60 drops = 1 teaspoonful
8 saltspoonsful = 1 teaspoonful
3 teaspoonsful = 1 tablespoonful
4 tablespoonsful = ¼ cupful
1 cup shelled almonds = ¼ pound
¼ pound cornstarch = 1 cupful

Cup Measures *

1 cup granulated sugar	= ½ pound
1 cup butter	= ½ pound
1 cup lard	= ½ pound
1 cup flour	= ¼ pound
1 cup rice	= ½ pound
1 cup cornmeal	= 5 ounces
1 cup raisins (stemmed)	= 6 ounces
1 cup currants (cleaned)	= 6 ounces
1 cup bread crumbs (stale)	= 2 ounces
1 cup chopped meat	= ½ pound

* Approximate only.

Equivalents of Capacity

(All measures are level full)

3 teaspoons	= 1 tablespoon
½ fluid ounce	= 1 tablespoon
16 tablespoons	= 1 cup
2 gills	= 1 cup
½ liquid pint	= 1 cup
8 fluid ounces	= 1 cup
1 liquid pint	= 2 cups
16 fluid ounces	= 2 cups

Lbs. per bu.	Lbs. per bu.
Apples, 45	Cherries, 56
Barley, 47	Chestnuts, 50
Beans, dried, 60	Clover seed, 60
Beets, 56	Coal, 75
Bran, 20	Coke, 40
Buckwheat, 48	Corn, shelled, 56
Cabbage, 50	Corn, ear, 70
Carrots, 50	Cornmeal, 50
Cement, 100	Cranberries, 40
Charcoal, 20	
Cucumbers, 50	Potatoes (sweet) 54
Currants, 40	Quinces, 48
Grapes, 48	Rice, 45
Grass seed, 14	Rutabaga, 60
Hominy, 60	Rye, 56
Lime, 80	Rye-meal, 60
Oats, 32	Salt (coarse). 85
Onions, 50	Salt (ground), 62
Peaches, 48	Sand, 100
Peanuts, 22	Timothy seed, 45
Pears, 50	Tomatoes, 60
Peas, green, 56	Turnips, 60
Peas, dried, 60	Walnuts, 50
Plums, 64	Wheat, 60
Potatoes, 60	

WEDDING ANNIVERSARIES

1st Year.....Paper	15th Year....Crystal
2nd Year.....Calico	20th Year.....China
3rd Year....Muslin	25th Year.....Silver
4th Year.....Silk	30th Year.....Pearl
5th Year.....Wood	35th Year.....Coral
6th Year.....Iron	40th Year.....Ruby
7th Year.....Wool	45th Year..Sapphire
8th Year....Bronze	50th Year.....Gold
9th Year...Pottery	55th Year...Emerald
10th Year.....Tin	60th Year..Diamond

75th Year..Diamond

BIRTHSTONES AND FLOWERS

January	Garnet	Snowdrop
February	Amethyst	Primrose
March	Bloodstone and Aquamarine	Violet
April	Diamond	Daisy
May	Emerald	Hawthorn
June	Pearl and Moonstone	Rose
July	Ruby	Water Lily
August	Sardonyx and Peridot	Poppy
September	Sapphire	Morning Glory
October	Opal and Tourmaline	Hops
November	Topaz	Chrysanthemum
December	Turquoise and Lapis Lazuli	Holly

FACTS OF THE UNITED STATES

PRESIDENTS

1. George Washington.....1789-1797
2. John Adams.....1797-1801
3. Thomas Jefferson.....1801-1809
4. James Madison.....1809-1817
5. James Monroe.....1817-1825
6. John Q. Adams.....1825-1829
7. Andrew Jackson.....1829-1837
8. Martin Van Buren.....1837-1841
9. Wm. H. Harrison.....1841-1841
10. John Tyler.....1841-1845
11. James K. Polk.....1845-1849
12. Zachary Taylor.....1849-1850
13. Millard Fillmore.....1850-1853
14. Franklin Pierce.....1853-1857
15. James Buchanan.....1857-1861
16. Abraham Lincoln.....1861-1865
17. Andrew Johnson.....1865-1869
18. Ulysses S. Grant.....1869-1877
19. Rutherford B. Hayes.....1877-1881
20. James A. Garfield.....1881-1881
21. Chester A. Arthur.....1881-1885
22. Grover Cleveland.....1885-1889
23. Benjamin Harrison.....1889-1893
24. Grover Cleveland.....1893-1897
25. William McKinley.....1897-1901
26. Theodore Roosevelt.....1901-1909
27. William H. Taft.....1909-1913
28. Woodrow Wilson.....1913-1921
29. Warren G. Harding.....1921-1923
30. Calvin Coolidge.....1923-1929
31. Herbert C. Hoover.....1929-1933
32. Franklin D. Roosevelt.....1933-1945
33. Harry S. Truman.....1945-1953
34. Dwight D. Eisenhower.....1953-

STATE CAPITALS

Alabama, Montgomery; Arizona, Phoenix Arkansas, Little Rock; California, Sacramento; Colorado, Denver; Connecticut, Hartford; Delaware, Dover; Florida, Tallahassee; Georgia, Atlanta; Idaho, Boise; Illinois, Springfield; Indiana, Indianapolis; Iowa, Des Moines; Kansas, Topeka; Kentucky, Frankfort; Louisiana, Baton Rouge; Maine, Augusta; Maryland, Annapolis; Massachusetts, Boston; Michigan, Lansing; Minnesota, St. Paul; Mississippi, Jackson; Missouri, Jefferson City; Montana, Helena; Nebraska, Lincoln; Nevada, Carson City; New Hampshire, Concord; New Jersey, Trenton; New Mexico, Santa Fe; New York, Albany; North Carolina, Raleigh; North Dakota, Bismarck; Ohio, Columbus; Oklahoma, Oklahoma City; Oregon, Salem; Pennsylvania, Harrisburg; Rhode Island Providence; South Carolina, Columbia; South Dakota, Pierre; Tennessee, Nashville; Texas, Austin; Utah, Salt Lake City; Vermont, Montpelier; Virginia, Richmond; Washington, Olympia; West Virginia, Charleston; Wisconsin, Madison; Wyoming, Cheyenne.

"DON'TS" IN THE USE OF THE FLAG

The conference called at Washington in June, 1923, to draw up a code covering proper civil usage of the flag, adopted the following list of things to avoid:

1. Do not dip the flag of the United States to any person or any thing. The regimental color, State flag, organization or institutional flag, will render this honor. At sea the flag may be dipped in acknowledgment of the salute of the flag of another nation.
2. Do not display the flag of the United States with the Union down except as a signal of distress.
3. Do not place any other flag or pennant above or to the right of the flag.
4. Do not let the flag of the United States touch the ground or tail in the water.
5. Do not place any object or emblem of any kind on or above the flag of the United States.
6. Do not use the flag as drapery.
7. Do not fasten the flag in such manner as will permit it to be easily torn.
8. Do not drape the flag over the top or sides of a vehicle, train or boat.
9. Do not use the flag to drape over front of a platform or over chairs or benches.
10. Do not display the flag on a float in a parade except on a staff.
11. Do not use the flag as a ceiling covering.
12. Do not use the flag of the United States as a portion of a costume.
13. Do not put lettering upon the flag.
14. Do not use the flag in any advertising.
15. Do not use the flag in such a manner as to cause it to be soiled or damaged.

Population of the United States — 1950 Census

United States. 150,697,361

By division and States;

New England:

Maine 913,774
New Hampshire. 533,242
Vermont 377,747
Massachusetts ..4,690,514
Rhode Island... 791,896
Connecticut 2,007,280

Middle Atlantic

New York 14,830,192
New Jersey 4,835,329
Pennsylvania ..10,498,012

East North Central

Ohio 7,946,627
Indiana 3,934,224
Illinois 8,712,176
Michigan 6,371,766
Wisconsin 3,434,575

West North Central

Minnesota 2,982,483
Iowa 2,621,073
Missouri 3,954,653
North Dakota .. 619,636
South Dakota .. 652,740
Nebraska 1,325,510
Kansas 1,905,299

South Atlantic

Delaware 318,085
Maryland 2,343,001
Dis. of Columbia 802,178
Virginia 3,318,680
West Virginia ..2,005,552
North Carolina..4,061,929
South Carolina..2,117,027
Georgia 3,444,578
Florida 2,771,305

East South Central

Kentucky 2,944,806
Tennessee 3,291,718
Alabama 3,061,743
Mississippi 2,178,914

West South Central

Arkansas 1,909,511
Louisiana 2,683,516
Oklahoma 2,233,351
Texas 7,711,194

Mountain

Montana 591,024
Idaho 588,637
Wyoming 290,529
Colorado 1,325,089
New Mexico 681,187
Arizona 749,587
Utah 683,862
Nevada 160,083

Pacific

Washington 2,378,963
Oregon 1,521,341
California 10,586,223

Urban Places of* 25,000 *and over;

Abilene, Texas .. 45,570
Akron, Ohio 274,605
Alameda, Calif. .. 64,430
Albany, Ga. 31,155
Albany, N. Y. ...134,995
Albuquerque, N.M. 96.815
Alexandria, La. .. 34,913
Alexandria, Va. .. 61,738
Alhambra, Calif... 51,359
Aliquippa, Pa. ... 26,132
Allentown, Pa. ...106,756
Alliance, Ohio ... 26,161
Alton, Ill. 32,250
Altoona, Pa. 71,177
Amarillo, Texas... 74,246
Amsterdam, N.Y.. 32,240
Anderson, Ind. ... 46,820
Ann Arbor, Mich.. 48,251
Anniston, Ala. ... 31,066
Appleton, Wisc... 34,010
Arlington, Mass.. 44,353
Asheville, N.C.... 53,000
Ashland, Kentucky 31,131
Athens, Georgia.. 28,180
Atlanta, Ga. 331,314
Atlantic City, N.J. 61,657
Auburn, N. Y..... 36,722
Augusta, Ga. 71,508
Aurora, Ill. 50,576
Austin, Texas 132,459
Bakersfield, Calif.. 34,784
Baltimore, Md. .949,708
Bangor, Maine ... 31,558
Barberton, Ohio .. 27,820
Baton Rouge, La..125,629
Battle Crk., Mich.. 48,666
Bay City, Mich... 52,523
Bayonne, N. J..... 77,203
Beaumont, Texas.. 94,014
Belleville, Ill. 32,721
Belleville, N. J... 32,019
Bellingham, Wash. 34,112
Belmont, Mass.... 27,381
Beloit, Wisc. 29,590
Berkeley, Calif....113,805
Berwyn, Ill. 51,280
Bessemer, Ala. ... 28,445
Bethlehem, Pa. ... 66,340
Beverly, Mass. ... 28,884
Beverly Hills, Cal. 29,032
Billings, Montana. 31,834
Biloxi, Miss. 37,425
Binghamton, N.Y.. 80,674
Birmingham, Ala. 326,037
Bloomfield, N. J... 49,307
Bloomington, Ill... 34,163
Bloomington, Ind.. 28,163
Boise City, Idaho. 34,393
Boston, Mass. 801,444
Bremerton, Wash.. 27,678
Bridgeport, Conn..158,709
Bristol, Conn. ... 35,961
Brookline, Mass... 57,589
Brockton, Mass. .. 62,860
Brownsville, Tex.. 36,066
Buffalo, N. Y.....580,132
Burbank, Calif... 78,577
Burlington, Iowa. 30,613
Burlington, Vt. .. 33,155
Butte, Montana .. 33,251
Cambridge, Mass..120,740
Camden, N. J.....124,555
Canton, Ohio 116,912
Cedar Rapids, Ia. 72,296
Champaign, Ill... 39,563
Charlotte, N. C...134,042
Charl'tesville, Va. 25,969
Charleston, S. C... 70,174
Charleston, W.Va.. 73,501
Chattanooga, Tenn.131,041
Chelsea, Mass. ... 38,912
Chester, Pa. 66,039
Cheyenne, Wyo. .. 31,935
Chicago, Ill. ...3,620,962
Chicopee, Mass. .. 49,211
Cicero, Ill. 67,544
Cincinnati, Ohio ..503,998
Clarksburg, W.Va. 32,014
Cleveland, Ohio ..914,808
Cleveland Hts., O. 59,141
Clifton, N. J..... 64,511
Clinton, Iowa ... 30,379
Colo. Spr's., Colo.. 45,472
Columbia, Mo. ... 31,994
Columbia, S. C.... 86,914
Columbus, Ga. ... 79,611
Columbus, Ohio...375,901
Compton, Calif.... 47,991
Concord, N. H.... 27,988
Corp's Christi, T..108,287
Cncl. Bluffs, Iowa 45,429
Covington, Ky.... 64,452
Cranston, R. I. ... 55,060
Cumberland, Md.. 37,679
Cuyahoga Fls, N.Y. 29,195
Dallas, Texas ...434,462
Danville, Ill. 37,864
Danville, Va. 35,066
Davenport, Iowa .. 74,549
Dayton, Ohio 243,872
Daytona Bch., Fla. 30,187
Dearborn, Mich... 94,094
Decatur, Ill. 66,269
Denver, Colo. 415,786
Des Moines, Iowa.177,965
Detroit, Mich. ..1,849,568
Dubuque, Iowa .. 49,671
Duluth, Minn. ...104,511
Durham, N. C.... 71,311
E. B'k'sf'ld, Cal.. 38,177
E. Chicago, Ind... 54,263
E. Cleveland, O... 40,047
Easton, Pa. 35,632
E. Hartford, Conn. 29,933
East Orange, N.J.. 79,340
E. Providence, R.I. 35,871
E. St. Louis, Ill... 82,295
Eau Claire, Wisc.. 36,058
Elgin, Ill. 44,223
Elizabeth, N. J....112,817
Elkhart, Ind. 35,646
Elmira, N. Y. ... 49,716
El Paso, Texas ...130,485
Elyria, Ohio 30,307
Enid, Okla. 36,017
Erie, Pa. 130,803
Euclid, Ohio 41,396
Eugene, Oregon .. 35,879
Evanston, Ill. 73,641
Evansville, Ind. ..128,636
Everett, Mass. ... 45,982
Everett, Wash. ... 33,849
Fairfield, Conn. .. 30,489
Fairmont, W. Va.. 29,346
Fall River, Mass..111,963
Fargo, N. Dakota. 38,256
Fayetteville, N.C.. 34,915
Ferndale, Mich.... 29,670
Fitchburg, Mass... 42,691
Flint, Mich.....163,143
Fond du Lac, Wis. 29,936
Fort Dodge, Iowa. 25,115
Ft. Laud'd'l, Fla.. 36,328
Fort Smith, Ark... 47,942
Fort Wayne, Ind..133,607
Fort Worth, Tex..278,778
Framing'am, Mass. 28,086
Fresno, Calif. ... 91,669
Gadsden, Ala. 55,725
Gainesville, Fla... 26,861
Galesburg, Ill. ... 31,425
Galveston, Texas.. 66,568
Garfield, N. J. ... 27,550
Gary, Indiana ...133,911
Glendale, Calif. .. 95,702
Gloucester, Mass.. 25,167
Grand Forks, N.D. 26,836
Grd. Rpds., Mich..176,515
Granite City, Ill.. 29,465
Grt. Falls, Mont.. 39,214
Green Bay, Wisc.. 52,735
Greensboro, N. C.. 74,389
Greenville, Miss... 29,936
Greenwich, Conn.. 40,835
Greenville, S. C.. 58,161
Hackensack, N. J.. 29,219
Hagerstown, Md.. 36,260
Hamden, Conn. .. 29,715
Hamilton, N. J... 41,156
Hamilton, Ohio .. 57,951
Hammond, Ind. .. 87,594
Hamtramck, Mich. 43,355
Harrisburg, Pa. .. 89,544
Hartford, Conn. ..177,397
Hattiesb'g, Miss.. 29,474
Haverhill, Mass... 47,280
Hazleton, Pa. 35,491
Hempstead, N. Y.. 29,135
Hi'l'd Park, Mich. 46,393
High Point, N.C.. 39,973
Hoboken, N. J.... 50,676
Holyoke, Mass. ... 54,661
Hot Springs, Ark.. 29,307
Houston, Texas ..596,163
H't'gt'n Pk., Cal.. 29,450
Huntington, W.Va. 86,353
Hutchinson, Kan.. 33,575
Independ'ce, Mo... 39,963
Indianapolis, Ind..427,173
Inglewood, Calif... 46,185
Iowa City, Iowa.. 27,212
Irvington, N. J.... 59,201
Ithaca, N. Y..... 29,257
Jackson, Mich. ... 51,088
Jackson, Miss. ... 98,271
Jackson, Tenn. ... 30,207
Jacksonville, Fla..204,517
Jamestown, N. Y.. 43,354
Jefferson City, Mo. 25,099
Jersey City, N. J..299,017
J'ns'n City, Tenn.. 27,778
Johnstown, Pa. ... 63,232
Joliet, Ill. 51,601
Joplin, Mo. 38,711
Kalamazoo, Mich.. 57,704
Kankakee, Ill. ... 25,856
Kannapolis, N. C.. 28,448
Kansas City, Kan..129,553
Kansas City, Mo..456,622
Kearny, N. J. 39,952
Kenosha, Wisc. .. 54,368
Key West, Fla. .. 26,433
Kingston, N. Y... 28,817
Knoxville, Tenn...124,769
Kokomo, Indiana.. 38,672

1950 Census — *Continued*

Lackawanna, N.Y.. 27,658
La Crosse, Wisc.. 47,535
Lafayette, Ind. ... 35,568
Lafayette, La. ... 33,541
La Grange, Ga. .. 25,025
Lake Charles, La.. 41,272
Lakeland, Fla. ... 30,851
Lakewood, Ohio .. 68,071
Lancaster, Pa. ... 63,774
Lansing, Mich. .. 92,129
Laredo, Texas 51,910
Laurel, Miss. 25,038
Lawrence, Mass... 80,536
Lawton, Okla. 34,757
Lebanon, Pa. 28,134
Lewiston, Maine .. 40,974
Lexington, Ky. .. 55,534
Lima, Ohio 50,246
Lincoln, Nebr. ... 98,884
Lincoln Pk., Mich. 29,310
Linden, N. J..... 30,644
Little Rock, Ark..102,213
Lockport, N. Y.... 25,133
Long Bch., Cal. ..250,767
Lorain, Ohio 51,202
Los Ang., Cal...1,970,358
Louisville, Ky. ..369,129
Lowell, Mass. 97,249
Lubbock, Texas .. 71,747
Lynchburg, Va. .. 47,727
Lynn, Mass. 99,738
Lynwood, Cal. ... 25,823
Macon, Ga. 70,252
Madison, Wis. ... 96,056
Malden, Mass. ... 59,804
Manchester, Conn.. 34,116
Manchester, N. H. 82,732
Manitowoc, Wisc.. 27,598
Mansfield, Ohio .. 43,564
Maplewood, N. J.. 25,201
Marion, Indiana .. 30,081
Marion, Ohio 33,817
Mason City, Iowa. 27,980
Massillon, Ohio.. 29,594
Maywood, Ill. ... 27,473
McKeesport, Pa... 51,502
Medford, Mass. .. 66,113
Melrose, Mass.... 26,988
Memphis, Tenn...396,000
Meriden, Conn. ... 44,088
Meridian, Miss... 41,893
Miami, Fla. 249,276
Miami Bch., Fla.. 46,282
Mich. City, Ind... 28,395
Middletown, Conn.. 29,711
Middletown, Ohio. 33,695
Milford, Conn.... 26,870
Milwaukee, Wisc..637,392
Min'apolis, Minn..521,718
Mishawaka, Ind... 32,913
Mobile, Ala. 129,009
Moline, Ill. 37,397
Monroe, La. 38,572
Montclair, N. J... 43,927
Montgomery, Ala..106,525
Morg'ntown, W.Va. 25,525
Mt. Vernon, N. Y. 71,899
Muncie, Ind..... 58,479
Muskegon, Mich... 48,429
Muskogee, Okla... 37,289
Nashua, N. H.... 34,669
Nashville, Tenn...174,307
New Albany, Ind. 29,346
Newark, N. J.....438,776
Newark, Ohio 34,275
New B'df'd, Mass..109,189
New Britain, Conn. 73,726
New B'nsw'k, N.J. 38,811
Newburgh, N. Y... 31,956
New Castle, Pa... 48,834
New Haven, Conn..164,443
New K's'gt'n, Pa.. 25,146
New London, Conn. 30,551
New Orleans, La..570,445
Newport, Ky. 31,044
Newport, R. I. ... 37,564
N'p't News, Va... 42,358
New R'ch'l, N. Y.. 59,725
Newton, Mass. ... 81,994
N. Y. C., N. Y..7,891,957
N'g'ra Fls., N. Y.. 90,872
Norfolk, Va. 213,513
Norman, Okla. .. 27,006
Norristown, Pa. .. 38,126
Nor'h'pt'n, Mass. . 29,063
N. Bergen, N. J.. 41,560
N. Lit. Rk., Ark.. 44,097
Norwalk, Conn. ... 49,460
Norwood, Ohio ... 35,001
Nutley, N. J..... 26,992
Oakland, Calif. ..384,575
Oak Park, Ill..... 63,529
Oak Ridge, Tenn.. 30,229
Odessa, Texas ... 29,495
Ogden, Utah 57,112
Okla. City, Okla..243,504
Omaha, Nebr. ...251,117
Orange, N. J. 38,037
Orlando, Fla. 52,367
Oshkosh, Wisc. ... 41,084
Ottumwa, Iowa ... 31,570
Owensboro, Ky. ...33,651
Paducah, Ky. 32,828
Palo Alto, Calif... 25,475
Panama City, Fla. 25,814
P'k'sb'g, W. Va... 29,684
Parma, Ohio 28,897
Pasadena, Calif. ..104,577
Passaic, N. J..... 57,702
Paterson, N. J.....139,336
Pawtucket, R. I... 81,436
Pensacola, Fla. .. 43,479
Peoria, Ill. 111,856
P'th Amb'y, N.J.. 41,330
Petersburg, Va... 35,054
Phila., Pa. 2,071,605
Phoenix, Ariz.....106,818
Pine Bluff, Ark... 37,162
Pittsburgh, Pa. ..676,806
Pittsfield, Mass... 53,348
Plainfield, N. J... 42,366
Pocatello, Idaho .. 26,131
Pomona, Calif. ... 35,405
Pontiac, Mich. ... 73,681
Port Arthur, Tex.. 57,530
Pt. Huron, Mich.. 35,725
Portland, Maine .. 77,634
Portland, Oregon .373,628
Portsmouth, Ohio. 36,798
Portsmouth, Va... 80,039
Poughk'psie, N. Y. 41,023
Providence, R. I...248,674
Provo, Utah 28,937
Pueblo, Colo. 63,685
Quincy, Ill. 41,450
Quincy, Mass. 83,835
Racine, Wisc. 71,193
Raleigh, N. C. ... 65,679
Rapid City, S.D.. 25,310
Reading, Pa. 109,320
Red'do Bch., Cal.. 25,226
Redw'd City, Cal.. 25,544
Reno, Nevada ... 32,497
Revere, Mass. 36,763
Richmond, Cal.... 99,545
Richmond, Ind. ... 39,539
Richmond, Va. ...230,310
Riverside, Calif... 46,764
Roanoke, Va. 91,921
Rochester, Minn... 29,885
Rochester, N. Y..332,488
Rockford, Ill. 92,927
Rock Island, Ill... 48,710
R'ky Mt., N. C... 27,697
Rome, Ga. 29,615
Rome, N. Y. 41,682
Roswell, N. Mex.. 25,738
Royal Oak, Mich.. 46,898
Sacramento, Cal..137,572
Saginaw, Mich. .. 92,918
St. Cloud, Minn.. 28,410
St. Joseph, Mo.... 78,588
St. Louis, Mo.....856,796
St. Paul, Minn...311,349
St. P't'sb'g, Fla... 96,738
Salem, Mass. 41,880
Salem, Oregon ... 43,140
Salina, Kansas ... 26,176
S'lt Lk. City, U...182,121
San Angelo, Tex... 52,093
San Antonio, Tex..408,442
San Bern'd'o, Cal. 63,058
San Diego, Cal. ..334,387
Sandusky, Ohio .. 29,375
San Fr'nc'co, Cal..775,357
San Jose, Calif... 95,280
San Leandro, Cal.. 27,542
San Mateo, Calif.. 41,782
Santa Ana, Calif.. 45,533
Santa B'b'ra, Cal. 44,913
Santa Fe, N. M... 27,998
Santa M'ica, Cal.. 71,595
Savannah, Ga. ...119,638
Schenectady, N.Y.. 91,785
Scranton, Pa. ...125,536
Seattle, Wash. ..467,591
Shaker Heights, O. 28,223
Sharon, Pa. 26,454
Sheboygan, Wisc.. 42,365
Shreveport, La. ..127,206
Sioux City, Iowa.. 83,991
Sioux Falls, S.D.. 52,696
Somerville, Mass..102,351
South Bend, Ind...115,911
South Gate, Calif.. 51,116
Spartanb'g, S. C.. 36,795
Spokane, Wash....161,721
Springfield, Ill. .. 81,628
Springfield, Mass..162,399
Springfield, Mo. .. 66,731
Springfield, Ohio.. 78,508
Stamford, Conn... 74,283
Steubenville, Ohio. 35,872
Stockton, Calif. .. 70,853
Superior, Wisc.... 35,325
Syracuse, N. Y...220,583
Tacoma, Wash. ..143,673
Stratford, Conn... 33,428
Tallahassee, Fla... 27,237
Tampa, Fla. 124,681
Taunton, Mass. ... 40,109
Teaneck, N. J.... 33,772
Temple, Texas ... 25,467
Terre Haute, Ind.. 64,214
Toledo, Ohio 303,616
Topeka, Kansas .. 78,791
Torrington, Conn.. 27,820
Trenton, N. J.....128,009
Troy, N. Y. 72,311
Tucson, Ariz. 45,454
Tulsa, Okla. 182,740
Tuscaloosa, Ala. .. 46,396
Tyler, Texas 38,968
Union City, N.J... 55,537
Union, N. J..... 38,004
Univ'ty City, Mo.. 39,892
Utica, N. Y. 101,531
Vallejo, Calif. ... 26,038
Val'y Str'm, N.Y.. 26,854
Vancouver, Wash.. 41,664
Vicksburg, Miss.. 27,948
Waco, Texas 84,706
Waltham, Mass... 47,187
Warren, Ohio 49,856
Warwick, R. I.... 43,028
Washington, D.C..802,178
Washington, Pa... 26,280
Waterbury, Conn..104,477
Waterloo, Iowa .. 65,198
Watertown, N. Y.. 34,350
Watertown, Mass.. 37,329
Waukegan, Ill. .. 38,946
Wausau, Wisc.... 30,414
Wauwatosa, Wisc.. 33,324
West Allis, Wisc.. 42,959
W. Hartford, Conn. 44,402
W. Haven, Conn.. 32,010
W. N. Y., N. J... 37,683
W. Orange, N. J.. 28,605
W. P'm Bch., Fla. 43,162
Weymouth, Mass.. 32,690
Wheeling, W.Va.. 58,891
W'te Plns., N.Y... 43,466
Wichita, Kansas .168,279
Wich'a F'ls, Tex.. 68,042
Wilkes-Barre, Pa.. 76,826
Wilkinsburg, Pa.. 31,418
Williamsport, Pa.. 45,047
Wilmington, Del..110,356
Wilmington, N.C.. 45,043
Winona, Minn.... 25,031
W'st'n-S'l'm, N.C. 87,811
Woodbridge, N. J. 35,758
Woonsocket, R. I.. 50,211
Worcester, Mass. .203,486
Wyandotte, Mich.. 36,846
Yakima, Wash.... 38,486
Yonkers, N. Y....152,798
York, Pa. 59,953
Youngstown, Ohio.168,330
Zanesville, Ohio.. 40,517

PRINCIPAL HOLIDAYS

January 1. New Year's Day.

January 8. Anniversary of the Battle of New Orleans: In Louisiana.

January 19. Lee's Birthday: In Fla., Ga., N. C., S. C., Va., Ala., Miss. and Ark.

February 12. Georgia Day: In Georgia.

February 12. Lincoln's Birthday: In Calif., Colo., Ct., Del., Ill., Ia., Ind., Kansas, Kentucky, Mich., Minn., Mon., Nebraska, Nevada, N. J., N. Y., N. Dakota, Oregon, Penn., S. Dakota, Utah, Wash., W. Va., Wyo.

February 14. Admission Day: In Arizona.

February 22. Washington's Birthday.

March 2. Anniversary of Texan Independence: In Texas.

March 17. St. Patrick's Day.

March 25. Maryland Day: In Maryland.

March 30. Seward Day: In Alaska.

April (First Monday). Annual Spring Election: In Michigan.

April 12. Halifax Independence Resolutions: In North Carolina.

April 13. Thomas Jefferson's Birthday: In Alabama.

April 19. Patriot's Day: In Maine and Massachusetts.

April 21. Anniversary of the Battle of San Jacinto: In Texas.

April 26. Confederate Memorial Day: In Alabama, Florida, Georgia, Mississippi and Virginia.

May 10. Confederate Memorial Day: In North Carolina and South Carolina.

May (Second Friday). Confederate Day: In Tennessee.

May 24. Victoria Day: In Canada.

May 20. Anniversary of the Signing of the Mecklenburg Declaration of Independence: In North Carolina and Kentucky.

May 30. Decoration Day: In all the States (D. of C., Puerto Rico, Hawaii), except Alaska, Arkansas, Florida, Louisiana, Mississippi, North Carolina, South Carolina and Texas.

June 3. Jefferson Davis's Birthday: In Arkansas, Fla., Ga., Ala., Miss., Texas, S. C. and Virginia. In La., known as "Confederate Memorial Day".

June (Last Wednesday). Primary Election Day: In North Dakota.

July 1. Dominion Day: In Canada.

July 4. Independence Day.

July 10. Admission Day: In Wyoming.

July 24. Pioneers' Day: In Utah.

July (Fourth Saturday). Primary Election Day: In Texas.

August. Primary Election Day: In Missouri. In Michigan (last Tuesday in August preceding every general November election.

August 1. Colorado Day: In Colorado.

August 16. Bennington Battle Day: In Vermont.

1st Monday in Sept. Labor Day.

September. Primary Election Day: In Nevada, Wisconsin, First Tuesday.

Sept. 9. Admission Day: In California.

September 12. "Old Defenders' Day: In Baltimore, Md.

October 12. Columbus Day: In Alabama, Arizona, Ark., Calif., Colo., Conn., Del., Idaho, Ill., Ind., Kansas, Ky., Maryland, Mass., Mich., Mo., Montana, Nebraska, Nevada, New Hampshire, N. J., New Mexico, N. Y., Ohio, Okla., Oregon, Penn., Puerto Rico, R. I., Texas, Vt., Wash., West Virginia.

October 31. Admission Day: In Nevada.

Nov. 1. All Saints' Day: In Louisiana.

November. General Election Day: In Alabama, Alaska, Arizona, California, Colorado, Delaware, Florida, Idaho, Illinois, Indiana, Iowa, Louisiana, Maryland, Michigan, Minnesota, Missouri, Montana, Nevada, New Hampshire, New Jersey, New Mexico, New York, North Carolina, North Dakota, Ohio (from 12 M. to 5.30 P. M. only), Oklahoma, Oregon, Pennsylvania, Porto Rico, Rhode Island, South Carolina, South Dakota, Tennessee, Texas, Virginia, West Virginia, Washington, Wisconsin and Wyoming, in the years when elections are held therein. First Tuesday after First Monday.

November. Thanksgiving Day: (usually the last Thursday in November): Is observed in all the States, and in the District of Columbia, Puerto Rico, Hawaii and Alaska.

December 25. Christmas Day.

There are no statutory holidays in Mississippi, but by Common consent the Fourth of July, Thanksgiving and Christmas are observed. In New Mexico, Washington's Birthday, Decoration Day, Labor Day, Flag Day (June 14), and Arbor Day are holidays, when so designated by the Governor. In South Carolina, Thursday of Fair Week is a legal holiday.

Arbor Day is observed by the States on different days, usually in the Spring; in Georgia, in December. The dates in the same States often vary from year to year by proclamation.

Mother's Day is observed on the second Sunday in May.

Father's Day is observed on the third Sunday in June.

Saturday Afternoon is a holiday in many of the States and Cities and in the District of Columbia. Sundays are statutory holidays in Canada.

When a Legal Holiday falls on a Sunday, the following day is generally observed.